




SAN ANTONIO RIVER AUTHORITY

Leaders in Watershed Solutions



Contract Drawings For

SAN PEDRO CREEK CULTURE PARK - PHASES 1.3 & 2

San Antonio, Texas

July 31, 2020



HDR

**PAPE-DAWSON
ENGINEERS**

2000 NW LOOP 410 | SAN ANTONIO, TEXAS 78213 | PHONE: 210.375.9000
FAX: 210.375.9010
TEXAS BOARD OF PROFESSIONAL ENGINEERS, FIRM REGISTRATION # 470



**STRUCTURAL ENGINEERING
ASSOCIATES, INC.**
CONSULTING ENGINEERS
TBPE FIRM REG. NO. F-199



GGC
Engineers, Inc.

M E P
11215 Morning Court
San Antonio, Texas 78213
Ph. (210) 495-4745
Fax (210) 495-4746

**FORD
POWELL
& CARSON**
Architects & Planners, Inc.

TALL GRASS MIX (FROM CONFLUENCE PARK)		
Common Name	Scientific Name	PLS rates (lbs/acre)
Big Bluestem	<i>Andropogon gerardii</i>	1.50
Sideoats Grama	<i>Bouteloua curtipendula</i>	2.25
Partridge Pea	<i>Cassia (Chamaecrista) fasciculata</i>	2.68
Inland Sea Oats	<i>Chasmanthium latifolium</i>	0.93
Hooded Windmillgrass	<i>Chloris cucullata</i>	0.60
Illinois Bundleflower	<i>Desmanthus illinoensis</i>	1.36
Prairie Wildrye	<i>Elymus canadensis</i>	2.80
Indian Blanket	<i>Gasardia pulchella</i>	0.40
Maximilian Sunflower	<i>Helianthus maximiliani</i>	1.00
Green Sprangletop	<i>Leptochloa dubia</i>	0.80
Little Bluestem	<i>Schizachyrium scoparium</i>	3.50
Yellow Indiangrass	<i>Sorghastrum nutans (S. avenaeum)</i>	1.89
Tropical Sage	<i>Salvia coccinea</i>	0.30
Wildflower Mix "Butterfly"		2.00

SHORT GRASS MIX		
Common Name	Scientific Name	PLS rates (lbs/acre)
Huisache Daisy	<i>Amblyopsis setigera</i> (Helenium)	0.9
Purple Threewave	<i>Aristida purpurea</i> var. <i>wrightii</i>	1
Sideoats Grama	<i>Bouteloua curtipendula</i>	2.25
Buffalograss	<i>Buchloe dactyloides</i>	10
Indian Paintbrush	<i>Castilleja indivisa</i>	0.01
Plains Coreopsis	<i>Coreopsis tinctoria</i>	0.1
Illinois Bundleflower	<i>Desmanthus illinoensis</i>	1.36
Prairie Wildrye	<i>Elymus canadensis</i>	1.75
Curly Mesquite	<i>Hilaria belangeri</i> var. <i>belangeri</i>	1.5
Green Spangletop	<i>Leptochloa dubia</i>	0.4
Texas Bluebonnet*	<i>Lupinus texensis</i>	3

BENCH GRASS MIX		
Common Name	Scientific Name	PLS rates (lbs/acre)
Bushy Bluestem	<i>Andropogon glomeratus</i>	1.8
Riverbank Wild Rye	<i>Elymus riparius</i>	2.4
Stalk-smooth	<i>Penicum virgatum</i>	2.4
Eastern Gamagrass	<i>Tripsacum dactyloides</i>	1.8
Plains Coreopsis	<i>Coreopsis tinctoria</i>	1.2
Macmillian Sunflower	<i>Helianthus maximiliani</i>	1.2
Green-head Coneflower	<i>Rudbeckia lacinata</i>	1.2

1. SOIL MIX FOR ALL PLANTING AREAS SHALL HAVE A MINIMUM DEPTH OF 12 INCHES. USE PLANT MIX AS SPECIFIED BELOW.
2. WHERE EXISTING SOILS ARE USED IN LIEU OF IMPORTED TOP SOILS, TILL IN 2 INCHES OF COMPOST TO A DEPTH OF 4 INCHES PRIOR TO HYDROSEED APPLICATION.
3. ALL TREES AND PLANTING AREAS TO BE MULCHED TO A DEPTH OF 4 INCHES WITH DOUBLE SHREDDED HARD WOOD MULCH. MAINTAIN A 1FT AREA FROM THE BASE OF THE TREE FREE OF MULCH TO ALLOW OXYGEN EXCHANGE.
4. ALL BACKFILL FOR PLANTING AREAS SHALL BE A SOIL MIX WITH THE FOLLOWING COMPONENTS:
 - 1/3 CUBIC YARD TOPSOIL
 - 1/3 CUBIC YARD COMPOSTED MANURE
 - 1/3 CUBIC YARD SAND
 - 1 1/2 POUNDS SULFUR
 - 1/2 POUND GENERAL ALL-PURPOSE FERTILIZER("MIXED SOIL WITH COMPOST" AVAILABLE FROM LIVING EARTH IS AN ACCEPTABLE SUBSTITUTION FOR THE MIX LISTED ABOVE. FERTILIZER IS STILL REQUIRED.)
5. LANDSCAPE CONTRACTOR SHALL NOTIFY THE LANDSCAPE ARCHITECT OF ANY QUESTIONS REGARDING APPLICATION OF PROPOSED PLANT MATERIAL PRIOR TO INSTALLATION.
6. LANDSCAPE CONTRACTOR SHALL MAINTAIN ALL TREES, SHRUBS, AND GROUNDCOVER IN A HEALTHY STATE UNDER THE CONTRACT UNTIL FINAL ACCEPTANCE BY THE OWNER.
7. STAKE OR GUY TREES ONLY IF THEY ARE NOT ABLE TO STAND VERTICAL ON THEIR OWN.
8. REMOVE ALL STONES AND DEBRIS LARGER THAN 1 INCH IN ANY DIMENSION ON THE SURFACE IN AREAS WHERE HYDROSEED IS APPLIED.
9. ALL QUANTITIES SHOWN ON PLANS TO BE VERIFIED BY LANDSCAPE CONTRACTOR. LANDSCAPE CONTRACTOR SHALL BE RESPONSIBLE FOR INSTALLING ALL LABELED PLANT MATERIAL ON PLANS (NOT TABULATION).
10. ALL PLANTS MUST COMPLY WITH THE AMERICAN STANDARDS FOR NURSERY STOCK, BY THE AMERICAN ASSOCIATION OF NURSERYMEN, INC.
11. ALL FINAL SHAPING AND RAKING OF THE TOPSOIL/FINISH GRADES SHALL BE REVIEWED BY OWNER OR LANDSCAPE ARCHITECT PRIOR TO APPLICATION OF HYDROMULCH, SOD SHAPING PLANTING BEDS, INSTALLING TREES AND INSTALLING IRRIGATION. BERMS, IF REQUIRED SHALL BE INSTALLED IN 12 INCH LAYERS/LIFTS AND COMPACTED. EXCESSIVE SLOPES ON BERMS WHICH MAY CAUSE MAINTENANCE PROBLEMS SHALL BE REVIEWED BY THE LANDSCAPE ARCHITECT.
12. VERIFY EXISTENCE OF UNDERGROUND UTILITIES PRIOR TO EXCAVATION FOR SITE WORK AND PLANTING.

AQUATIC PLANTS			COMMON NAME	SCIENTIFIC NAME	SIZE	HEIGHT (ft)	SPREAD (ft)	REMARKS
QTY	KEY	UNIT						
60	ARB	EA	Arrowhead	<i>Sagittaria latifolia</i>	#1 cont.			
95	ARL	EA	Bulltongue Arrowhead	<i>Sagittaria lancifolia</i>	#1 cont.			
120	CAF	EA	Cardinal Flower	<i>Lobelia cardinalis</i>	#1 cont.			
20	NYM	EA	Yellow Water Lily	<i>Nymphaea mexicana</i>	#1 cont.			
95	PIW	EA	Pickeralweed	<i>Pontederia cordata</i>	#1 cont.			
280	SLS	EA	Slender Spikerush	<i>Eleocharis tenuis</i>	#1 cont.			
60	WCL	EA	Water Clover	<i>Marsilea macropoda</i>	#1 cont.			

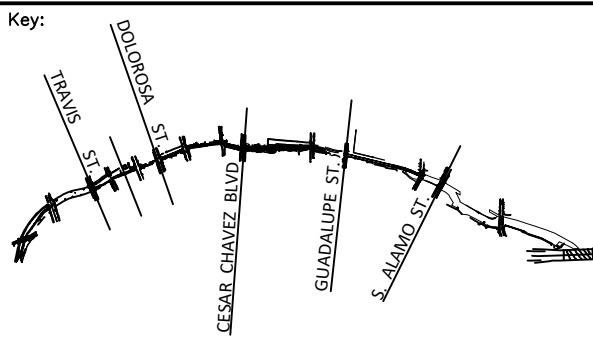

0	07/31/2020	ISSUED FOR CONSTRUCTION
1	06/24/2021	ISSUED FOR CONSTRUCTION – REVISION 1
2	08/20/2021	ISSUED FOR CONSTRUCTION – REVISED
ISSUE	DATE	DESCRIPTION



Prime Consultant:

HDR

Texas P.E. Firm
Registration No. F-754



Drawing Name:


STANDARD DRAWINGS
GENERAL
LANDSCAPE PLANT SCHEDULES

SAN PEDRO CREEK IMPROVEMENTS
SAN ANTONIO TEXAS

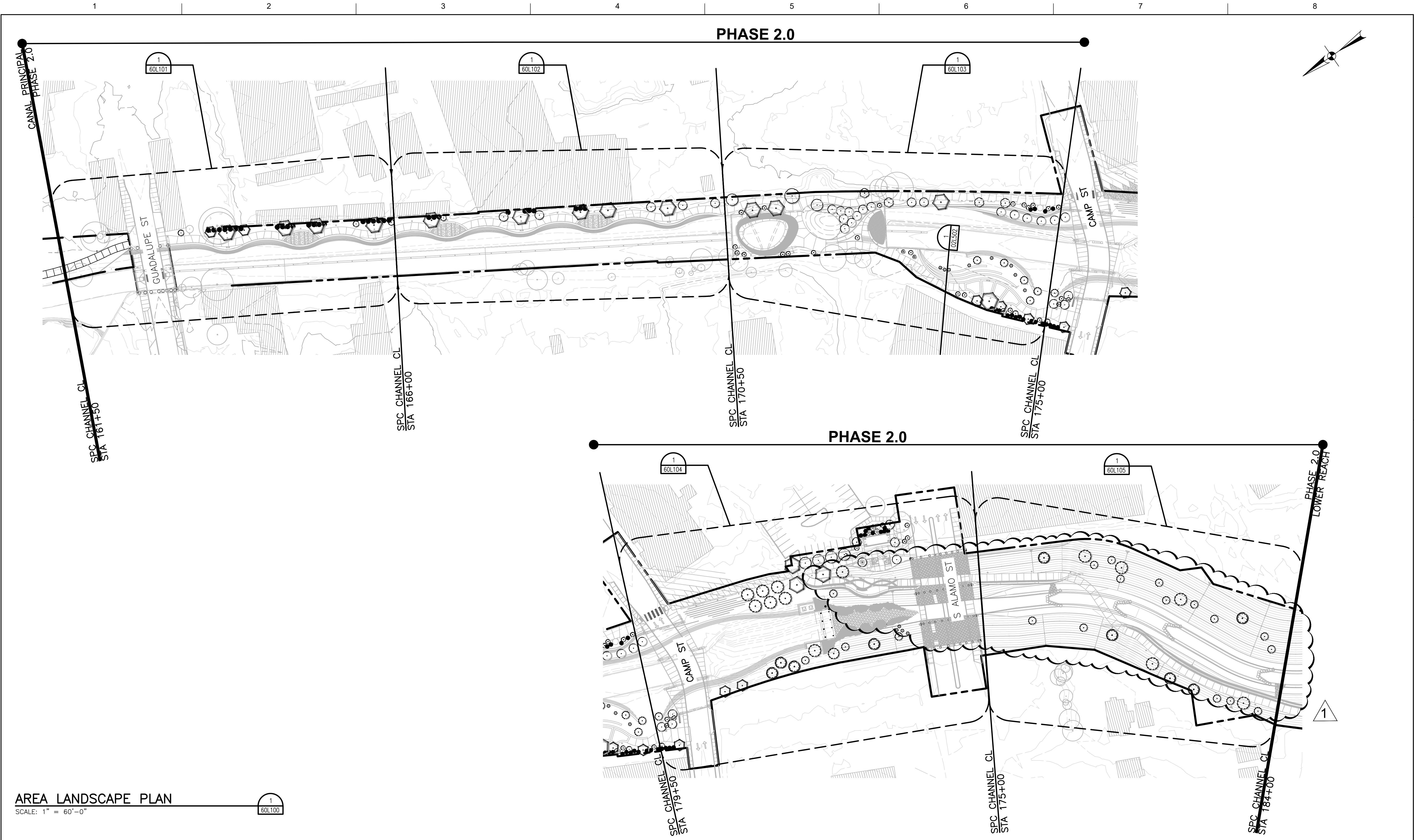
Project Number:
Scale: AS NOTED
Date:
Reviewed by: B. EICHHOLZ
Drawn by: K. MYCOCK

Drawing No.

02L601



BAR LENGTH ON ORIGINAL
DRAWING EQUALS ONE INCH
ADJUST SCALE ACCORDINGLY



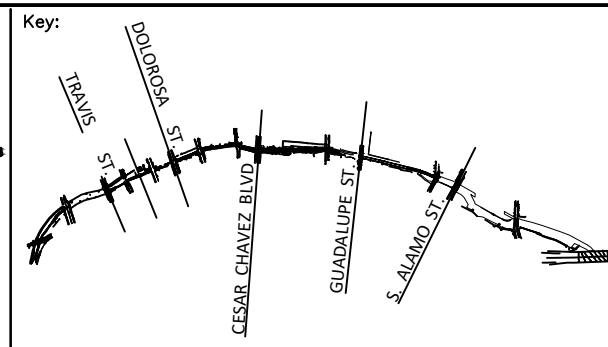



AREA LANDSCAPE PLAN

SCALE: 1" = 60'-0"

ISSUE	DATE	DESCRIPTION
0	07/31/2020	ISSUED FOR CONSTRUCTION
1	08/20/2021	ISSUED FOR CONSTRUCTION - REVISED



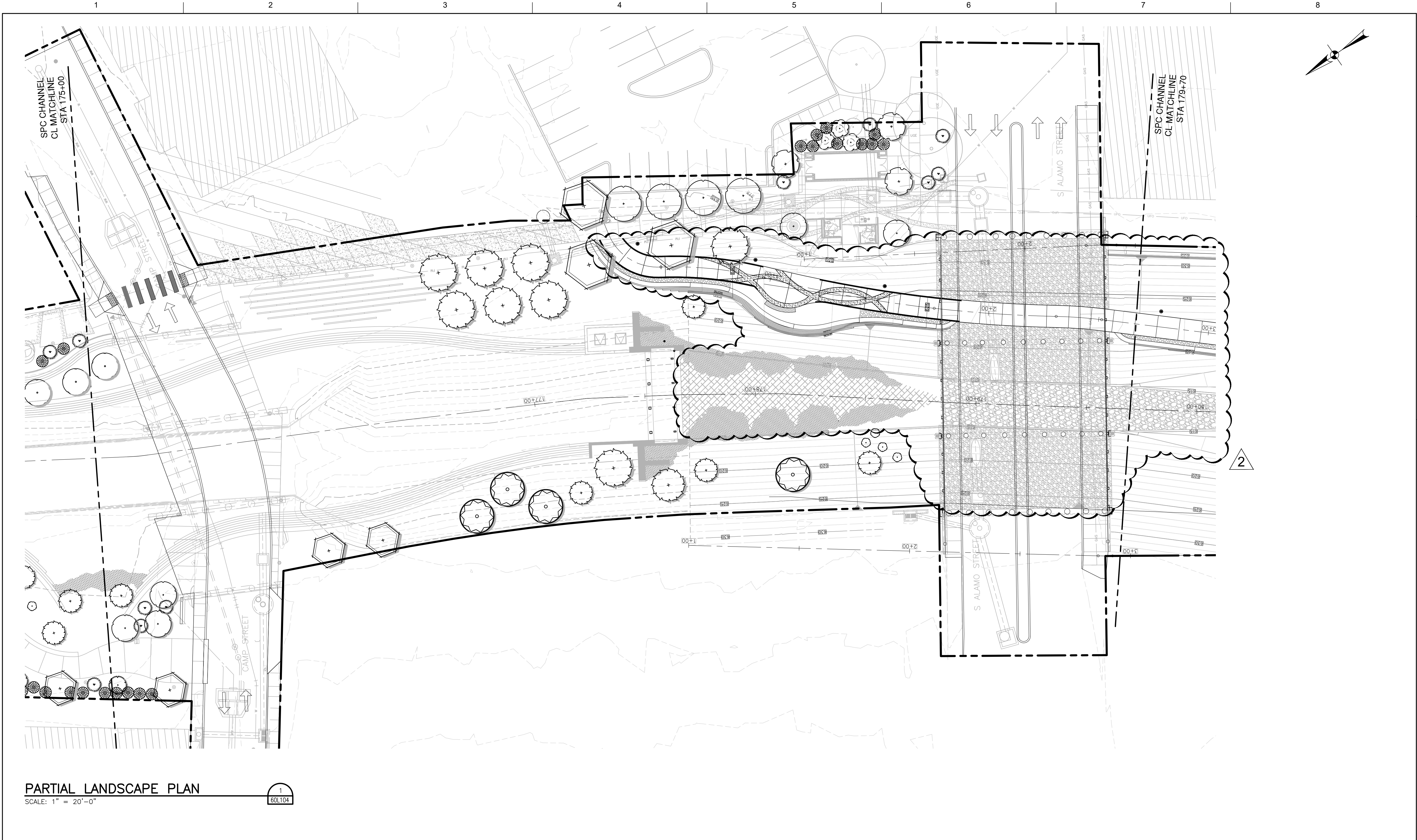
Prime Consultant:
HDR
Texas P.E. Firm
Registration No. F-754



Drawing Name:
**PHASE 2
MAIN CHANNEL
AREA LANDSCAPE PLAN**
SAN PEDRO CREEK IMPROVEMENTS
SAN ANTONIO TEXAS

Project Number:
Scale:
1"=80'
Date:
Reviewed by:
B. EICHHOLZ
Drawn by:
L. LANEY

Drawing No.
60L100
BAR LENGTH ON ORIGINAL
DRAWING EQUALS ONE INCH.
ADJUST SCALE ACCORDINGLY.

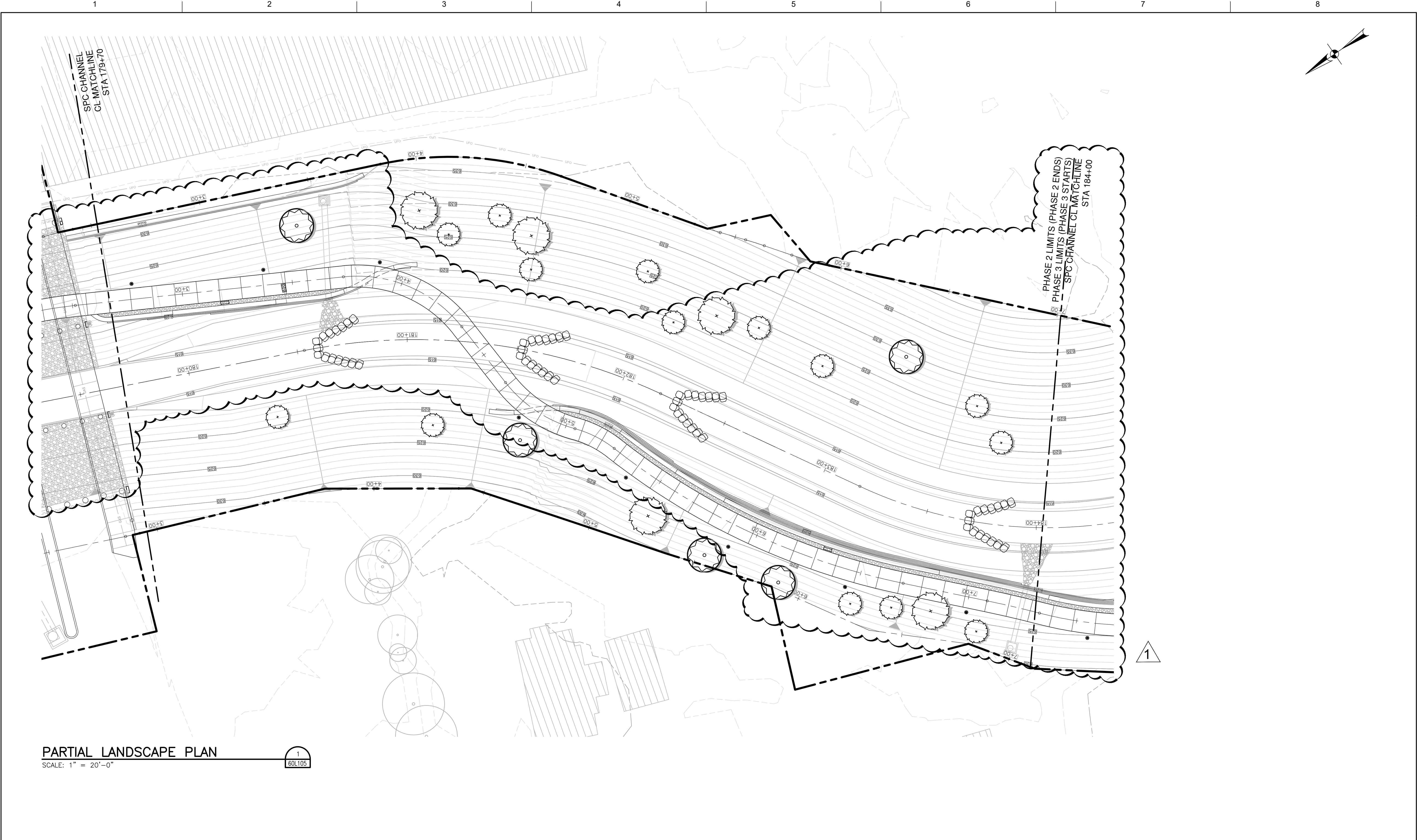


PARTIAL LANDSCAPE PLAN

SCALE: 1" = 20'-0"

1
60L104

<table><tr><td>0</td><td>07/31/2020</td><td>ISSUED FOR CONSTRUCTION</td></tr><tr><td>1</td><td>09/24/2020</td><td>ISSUED FOR CONSTRUCTION - REVISED</td></tr><tr><td>2</td><td>08/20/2021</td><td>ISSUED FOR CONSTRUCTION - REVISED</td></tr><tr><td> </td><td> </td><td> </td></tr><tr><td> </td><td> </td><td> </td></tr><tr><td> </td><td> </td><td> </td></tr><tr><td>ISSUE</td><td>DATE</td><td>DESCRIPTION</td></tr></table>	0	07/31/2020	ISSUED FOR CONSTRUCTION	1	09/24/2020	ISSUED FOR CONSTRUCTION - REVISED	2	08/20/2021	ISSUED FOR CONSTRUCTION - REVISED										ISSUE	DATE	DESCRIPTION	<p>SAN ANTONIO RIVER AUTHORITY Leaders in Watershed Solutions</p>	<p>Prime Consultant:</p> <p>Texas P.E. Firm Registration No. F-754</p>	<p>Consultant:</p> <p>FORD POWELL & CARSON Architects & Planners, Inc.</p> <p>RIALTO STUDIO</p> <p>WorkShop</p>	<p>Consultant's Seal:</p>	<p>Key:</p>	<p>Drawing Name:</p> <p>PHASE 2 MAIN CHANNEL PARTIAL LANDSCAPE PLAN</p> <p>SAN PEDRO CREEK IMPROVEMENTS SAN ANTONIO TEXAS</p>	<p>Project Number:</p> <p>Scale: 1"=20'</p> <p>Date:</p> <p>Reviewed by: B. EICHHOLZ</p> <p>Drawn by: K. MYCOCK</p>	<p>Drawing No.</p> <p>60L104</p>
0	07/31/2020	ISSUED FOR CONSTRUCTION																											
1	09/24/2020	ISSUED FOR CONSTRUCTION - REVISED																											
2	08/20/2021	ISSUED FOR CONSTRUCTION - REVISED																											
ISSUE	DATE	DESCRIPTION																											

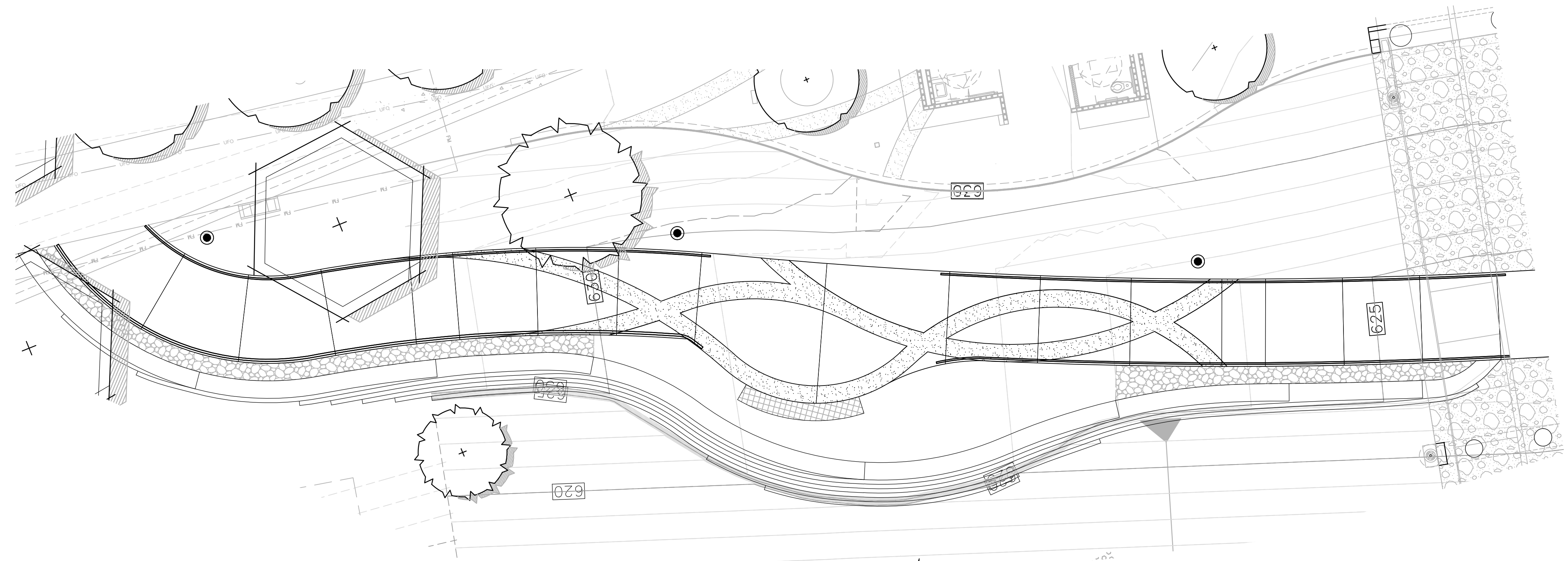


PARTIAL LANDSCAPE PLAN

SCALE: 1" = 20'-0"

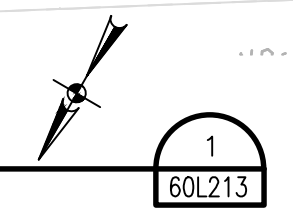
1
60L105

<table><tr><td>0</td><td>07/31/2020</td><td>ISSUED FOR CONSTRUCTION</td></tr><tr><td>1</td><td>08/20/2021</td><td>ISSUED FOR CONSTRUCTION - REVISED</td></tr><tr><td> </td><td> </td><td> </td></tr><tr><td> </td><td> </td><td> </td></tr><tr><td> </td><td> </td><td> </td></tr><tr><td> </td><td> </td><td> </td></tr><tr><td>ISSUE</td><td>DATE</td><td>DESCRIPTION</td></tr></table>	0	07/31/2020	ISSUED FOR CONSTRUCTION	1	08/20/2021	ISSUED FOR CONSTRUCTION - REVISED													ISSUE	DATE	DESCRIPTION	<p>SAN ANTONIO RIVER AUTHORITY Leaders in Watershed Solutions</p>	<p>Prime Consultant:</p> <p>Texas P.E. Firm Registration No. F-754</p>	<p>Consultant:</p> <p>FORD POWELL & CARSON Architects & Planners, Inc.</p> <p>RIALTO STUDIO</p> <p>WorkShop</p>	<p>Consultant's Seal:</p>	<p>Key:</p>	<p>Drawing Name:</p> <p>PHASE 2 MAIN CHANNEL PARTIAL LANDSCAPE PLAN</p> <p>SAN PEDRO CREEK IMPROVEMENTS SAN ANTONIO TEXAS</p>	<p>Project Number:</p> <p>Scale: 1"=20'</p> <p>Date:</p> <p>Reviewed by: B. EICHHOLZ</p> <p>Drawn by: K. MYCOCK</p>	<p>Drawing No.</p> <p>60L105</p> <p>BAR LENGTH ON ORIGINAL DRAWING EQUALS ONE INCH. ADJUST SCALE ACCORDINGLY.</p>
0	07/31/2020	ISSUED FOR CONSTRUCTION																											
1	08/20/2021	ISSUED FOR CONSTRUCTION - REVISED																											
ISSUE	DATE	DESCRIPTION																											

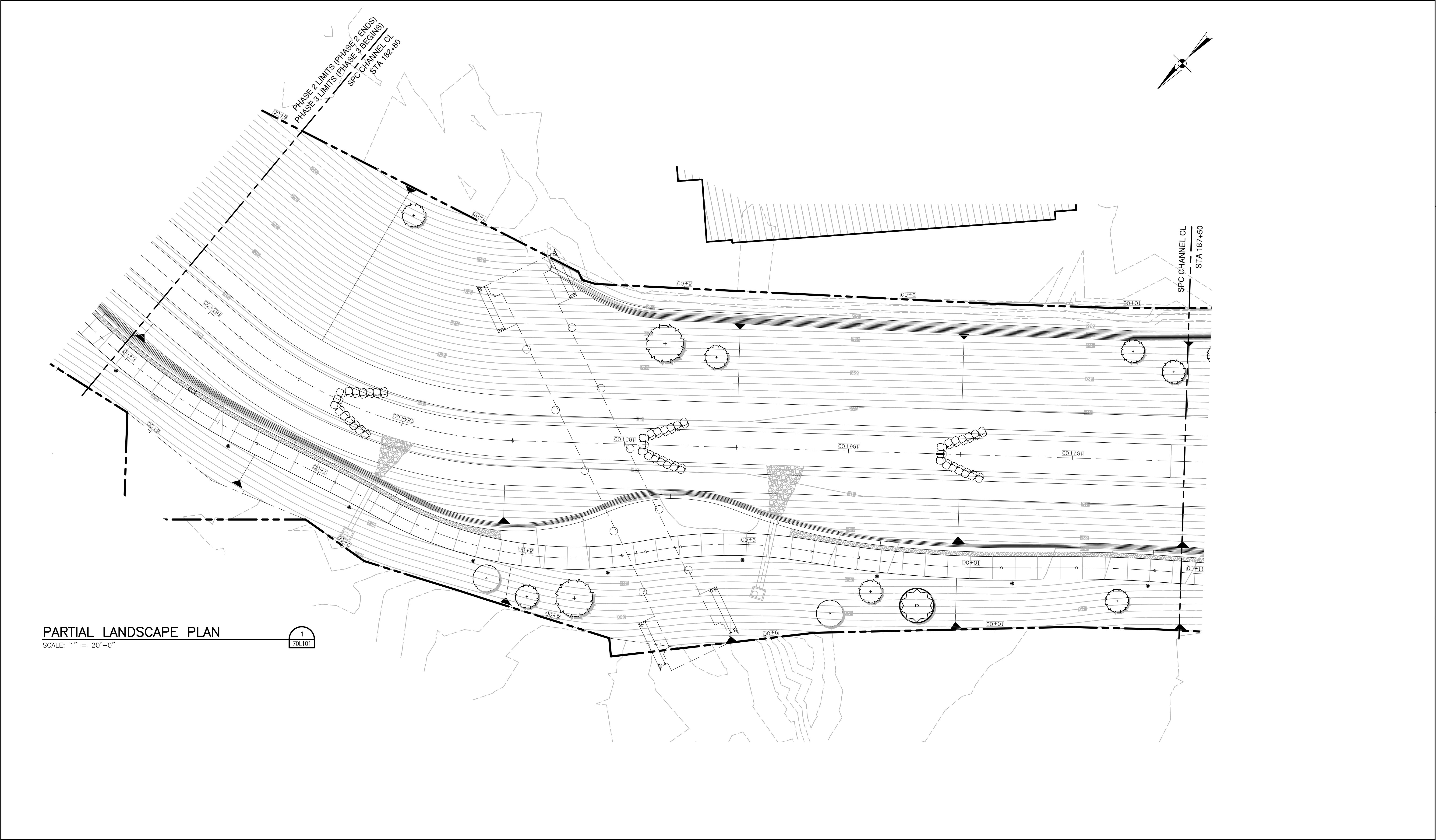


ENLARGED LANDSCAPE PLAN

SCALE: 1/8" = 1'-0"



<table><tr><td>1</td><td>08/20/2021</td><td>ISSUED FOR CONSTRUCTION – REVISED</td></tr><tr><td> </td><td> </td><td> </td></tr><tr><td> </td><td> </td><td> </td></tr><tr><td> </td><td> </td><td> </td></tr><tr><td> </td><td> </td><td> </td></tr><tr><td> </td><td> </td><td> </td></tr></table>			1	08/20/2021	ISSUED FOR CONSTRUCTION – REVISED																 SAN ANTONIO RIVER AUTHORITY Leaders in Watershed Solutions		Prime Consultant: Texas P.E. Firm Registration No. F-754		Consultant: FORD POWELL & CARSON Architects & Planners, Inc.		 RIALTO STUDIO		 Workshop		Consultant's Seal: 		Key: 		Drawing Name: PHASE 2 MAIN CHANNEL LOWER FIELD ENLARGED PLANS SAN PEDRO CREEK IMPROVEMENTS SAN ANTONIO TEXAS		Project Number: Scale: AS NOTED Date: Reviewed by: B. EICHHOLZ Drawn by: K. MYCOCK		Drawing No. BAR LENGTH ON ORIGINAL DRAWING EQUALS ONE INCH. ADJUST SCALE ACCORDINGLY.	
1	08/20/2021	ISSUED FOR CONSTRUCTION – REVISED																																						

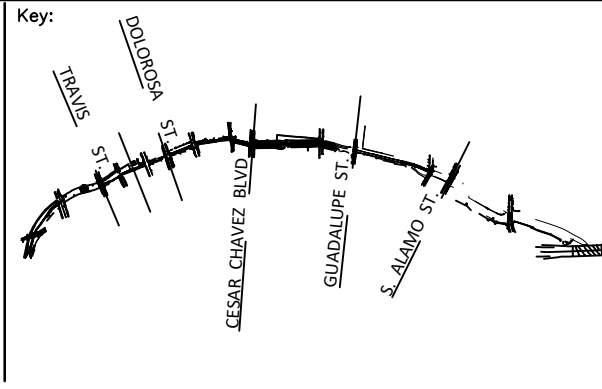



PARTIAL LANDSCAPE PLAN

SCALE: 1" = 20'-0"



ISSUE	DATE	DESCRIPTION
0	08/20/2021	ISSUED FOR CONSTRUCTION

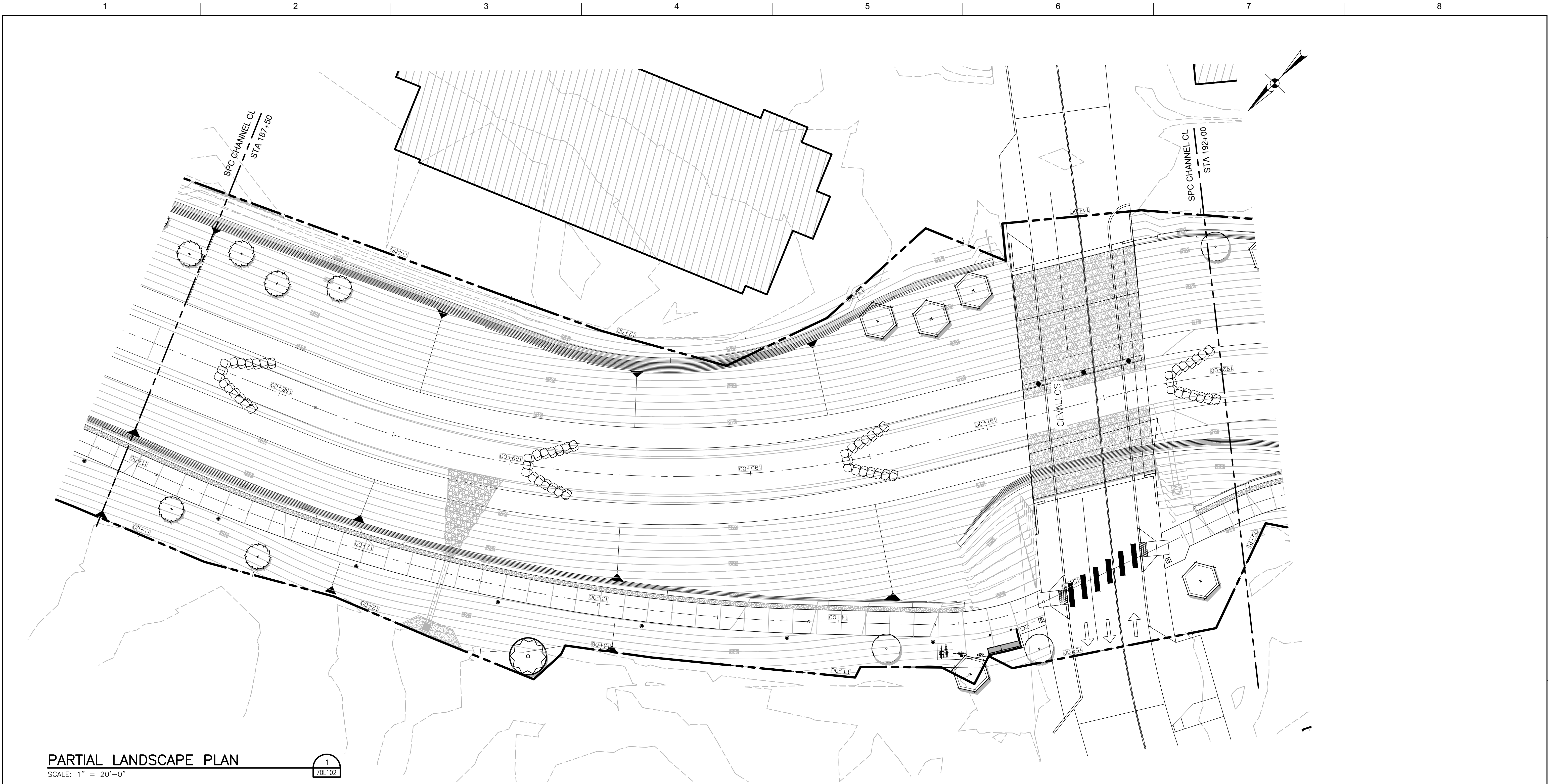


PHASE 3
MAIN CHANNEL
PARTIAL LANDSCAPE PLAN

SAN PEDRO CREEK IMPROVEMENTS
SAN ANTONIO TEXAS

Project Number:	
Scale:	1"=20'
Date:	08/20/2021
Reviewed by:	B. EICHHOLZ
Drawn by:	K. MYCOCK

Drawing No. 70L101



ISSUE	DATE	DESCRIPTION
0	08/20/2021	ISSUED FOR CONSTRUCTION



Prime Consultant:

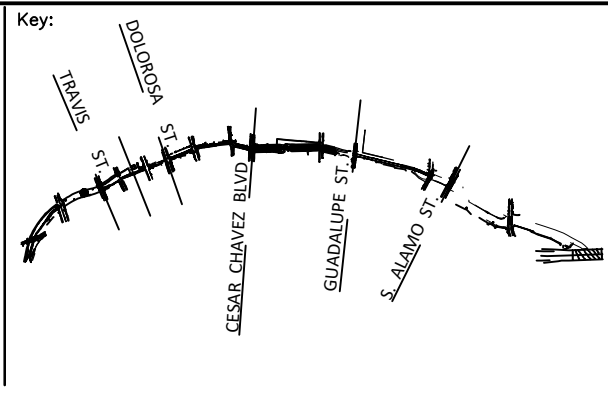
Texas P.E. Firm
Registration No. F-754

Consultant:

FORD POWELL CARSON



Consultant's Seal:



Drawing Name:

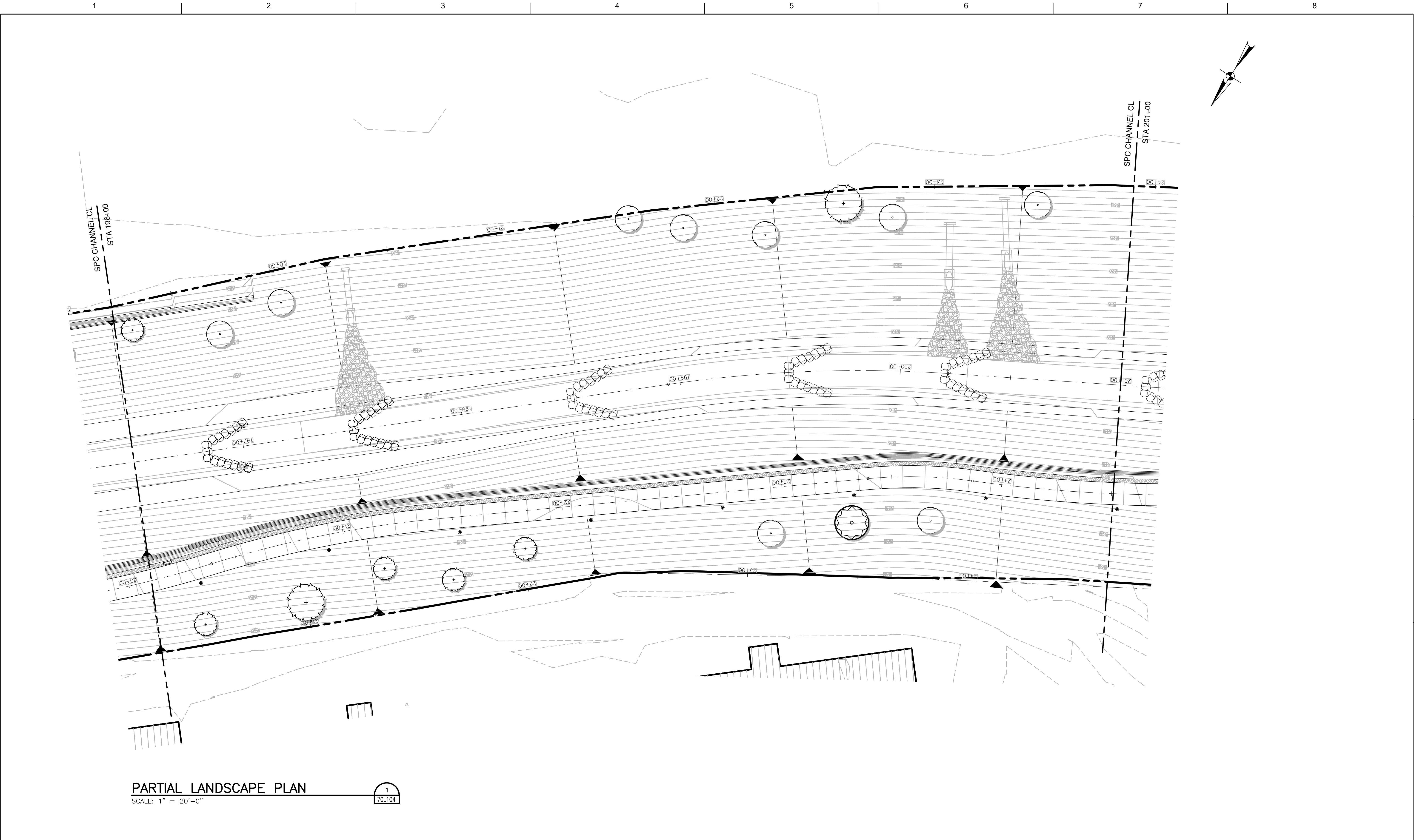
**PHASE 3
MAIN CHANNEL
PARTIAL LANDSCAPE PLAN**

SAN PEDRO CREEK IMPROVEMENTS
SAN ANTONIO TEXAS

Project Number:	
Scale:	1"=20'
Date:	08/20/2021
Reviewed by:	B. EICHHOLZ
Drawn by:	K. MYCOCK

Drawing No.

70L102

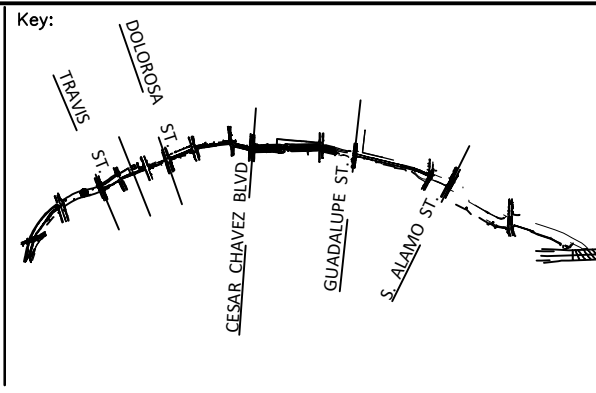




PARTIAL LANDSCAPE PLAN

SCALE: 1" = 20'-0"

1
70L104

ISSUE	DATE	DESCRIPTION
0	08/20/2021	ISSUED FOR CONSTRUCTION

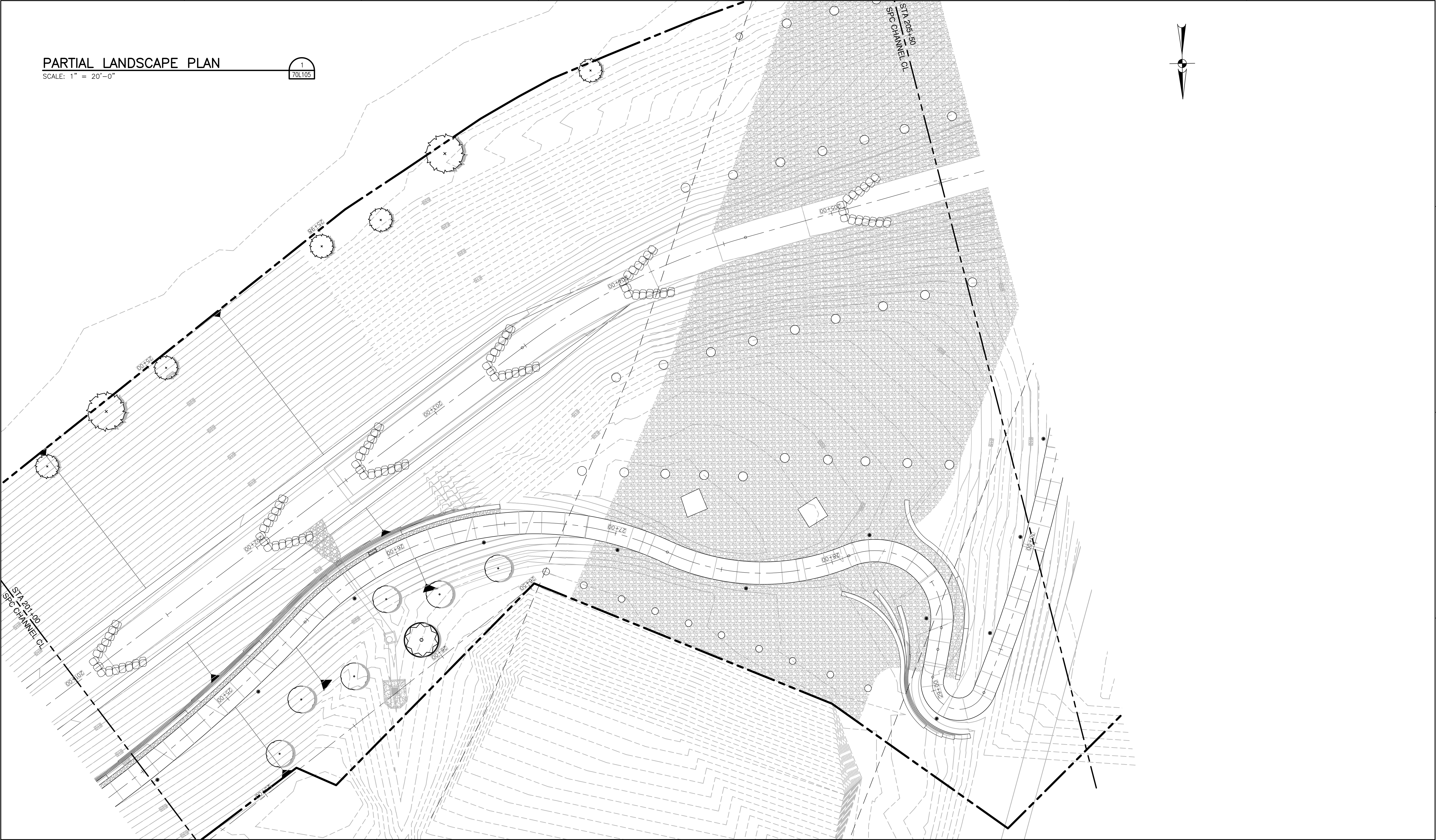


PHASE 3
MAIN CHANNEL
PARTIAL LANDSCAPE PLAN

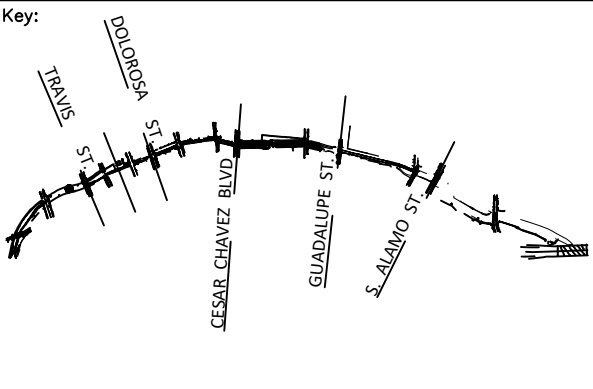
SAN PEDRO CREEK IMPROVEMENTS
SAN ANTONIO TEXAS

Project Number:	
Scale:	1"=20'
Date:	08/20/2021
Reviewed by:	B. EICHHOLZ
Drawn by:	K. MYCOCK

Drawing No.
70L104



0	08/20/2021	ISSUED FOR CONSTRUCTION
ISSUE	DATE	DESCRIPTION

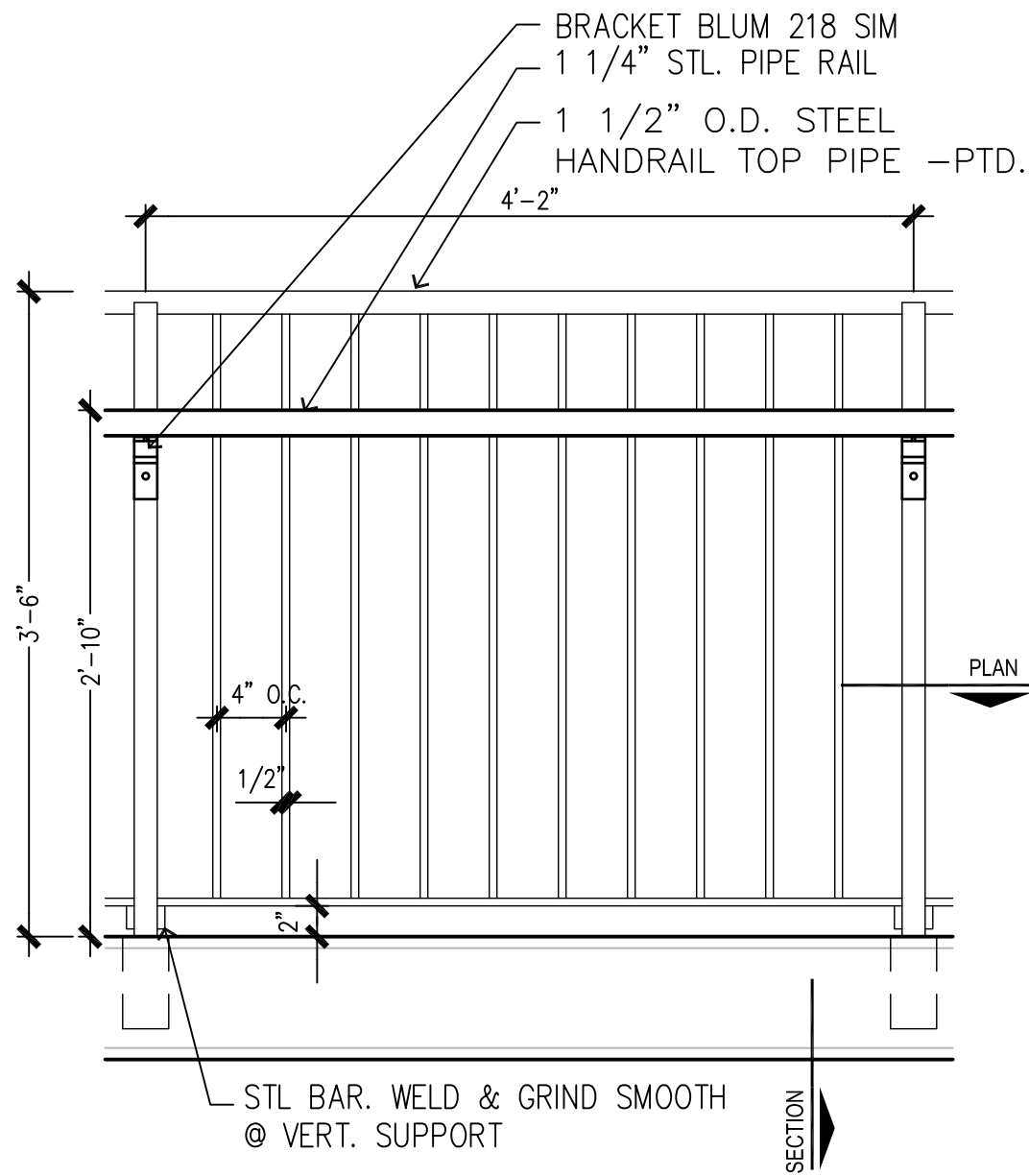


Drawing Name: **PHASE 3
MAIN CHANNEL
PARTIAL LANDSCAPE PLAN**

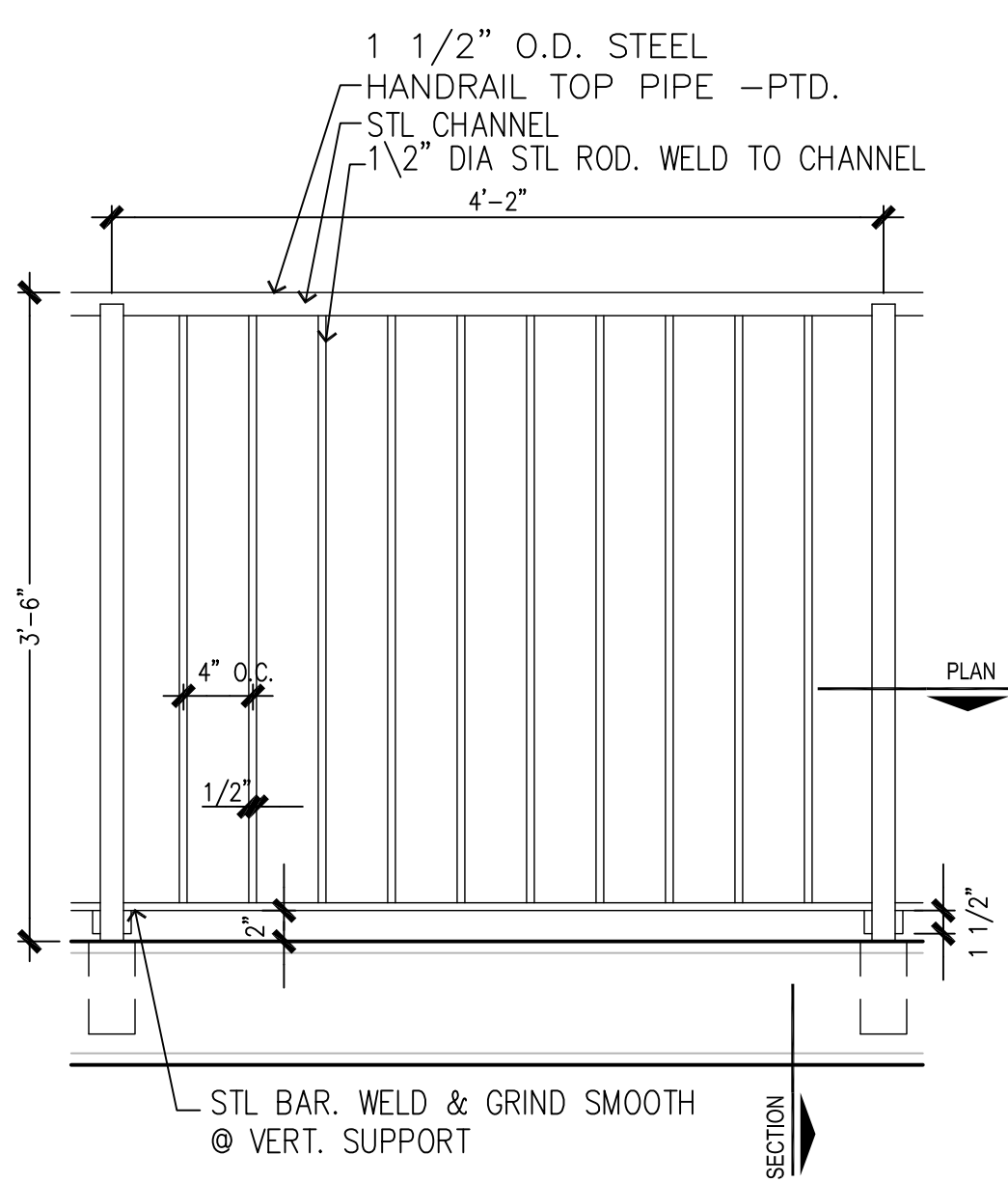
Project Number:
Scale: 1"=20'
Date: 08/20/2021
Reviewed by: B. EICHHOLZ
Drawn by: K. MYCOCK

Drawing No. **70L105**

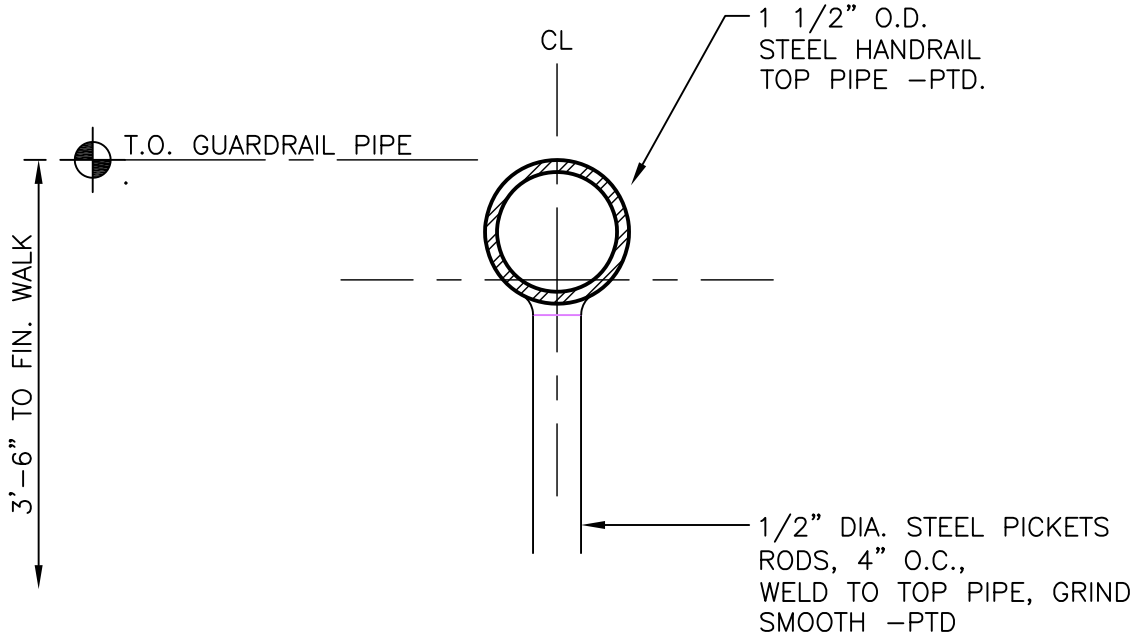
BAR LENGTH ON ORIGINAL
DRAWING EQUALS ONE INCH.
ADJUST SCALE ACCORDINGLY.



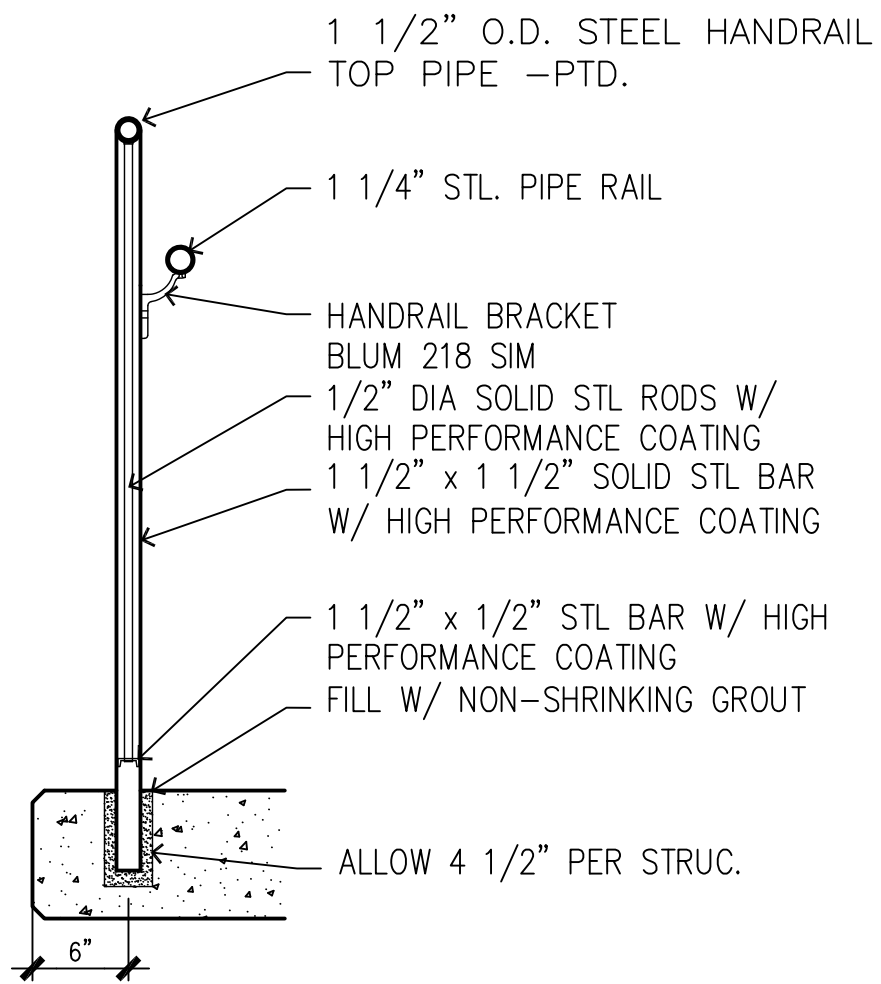
ELEVATION



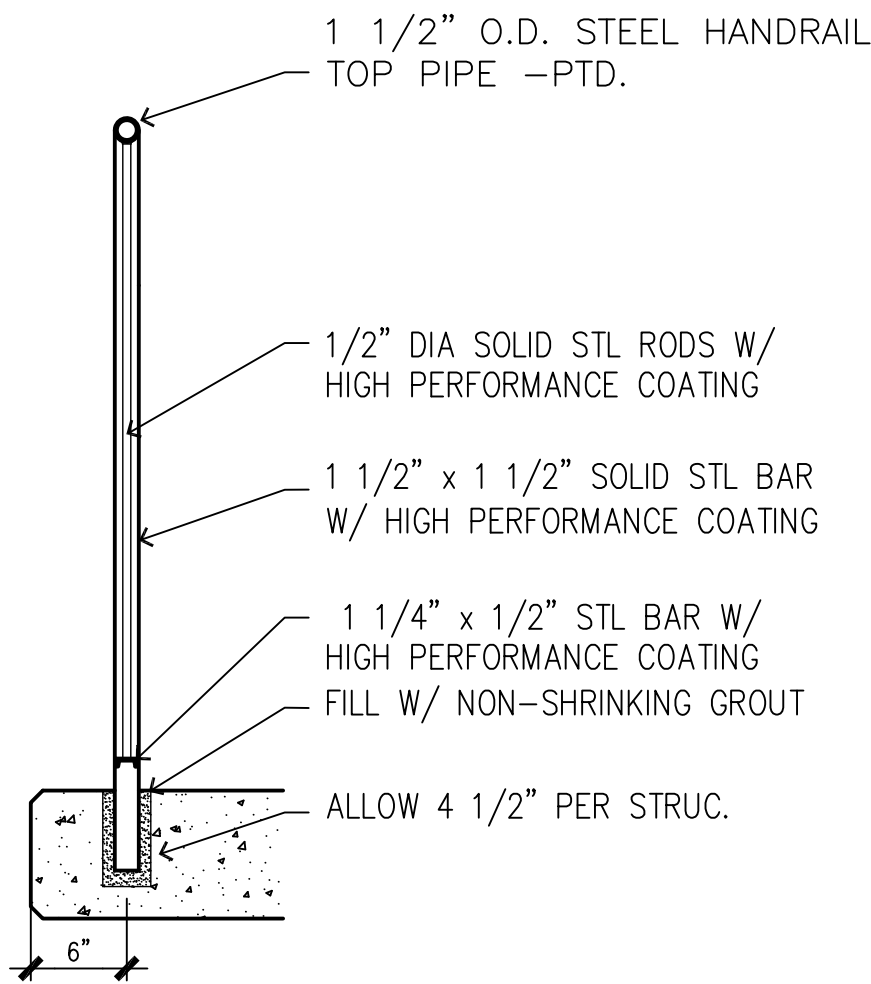
ELEVATION



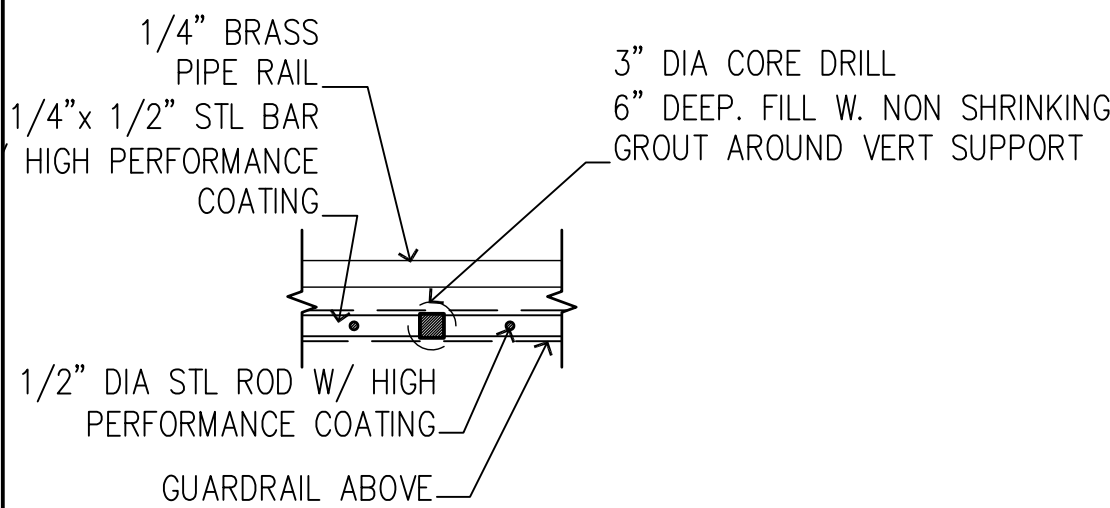
GUARDRAIL TOP PIPE TYP. DTL.
SCALE: 6"=1'-0"



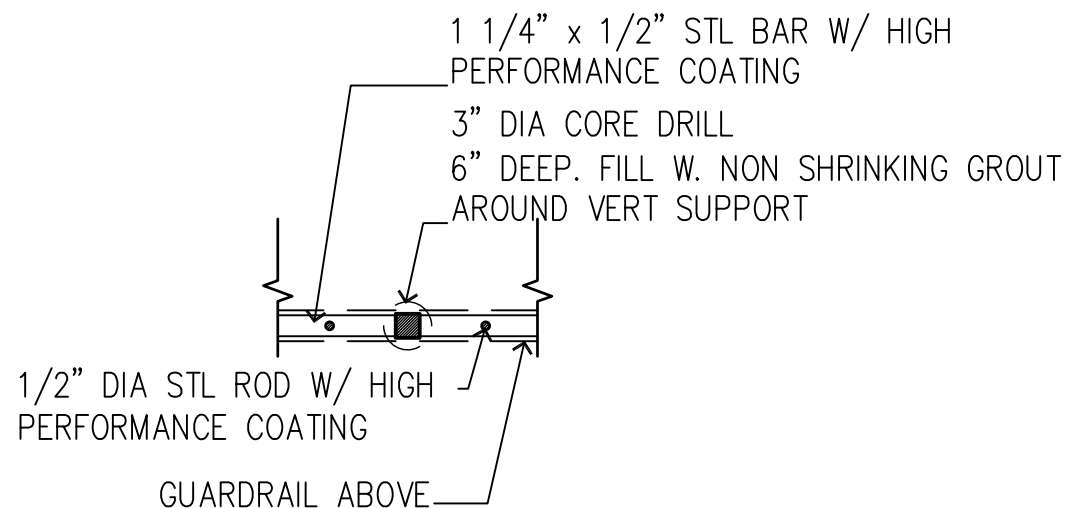
SECTION



SECTION



PLAN



PLAN

HANDRAIL RAILING TYPE 8

1
02A509

HANDRAIL RAILING TYPE 9

2
02A509

0	08/20/2021	ISSUED FOR CONSTRUCTION
ISSUE	DATE	DESCRIPTION

SAN ANTONIO RIVER AUTHORITY
Leaders in Watershed Solutions

Prime Consultant:

Texas P.E. Firm
Registration No. F-754

Consultant:

FORD POWELL CARSON

Consultant's Seal:

Key:

Drawing Name:

STANDARD DRAWINGS
GENERAL
ARCHITECTURAL DETAILS

SAN PEDRO CREEK IMPROVEMENTS
SAN ANTONIO TEXAS

Project Number:

Scale:
AS NOTED

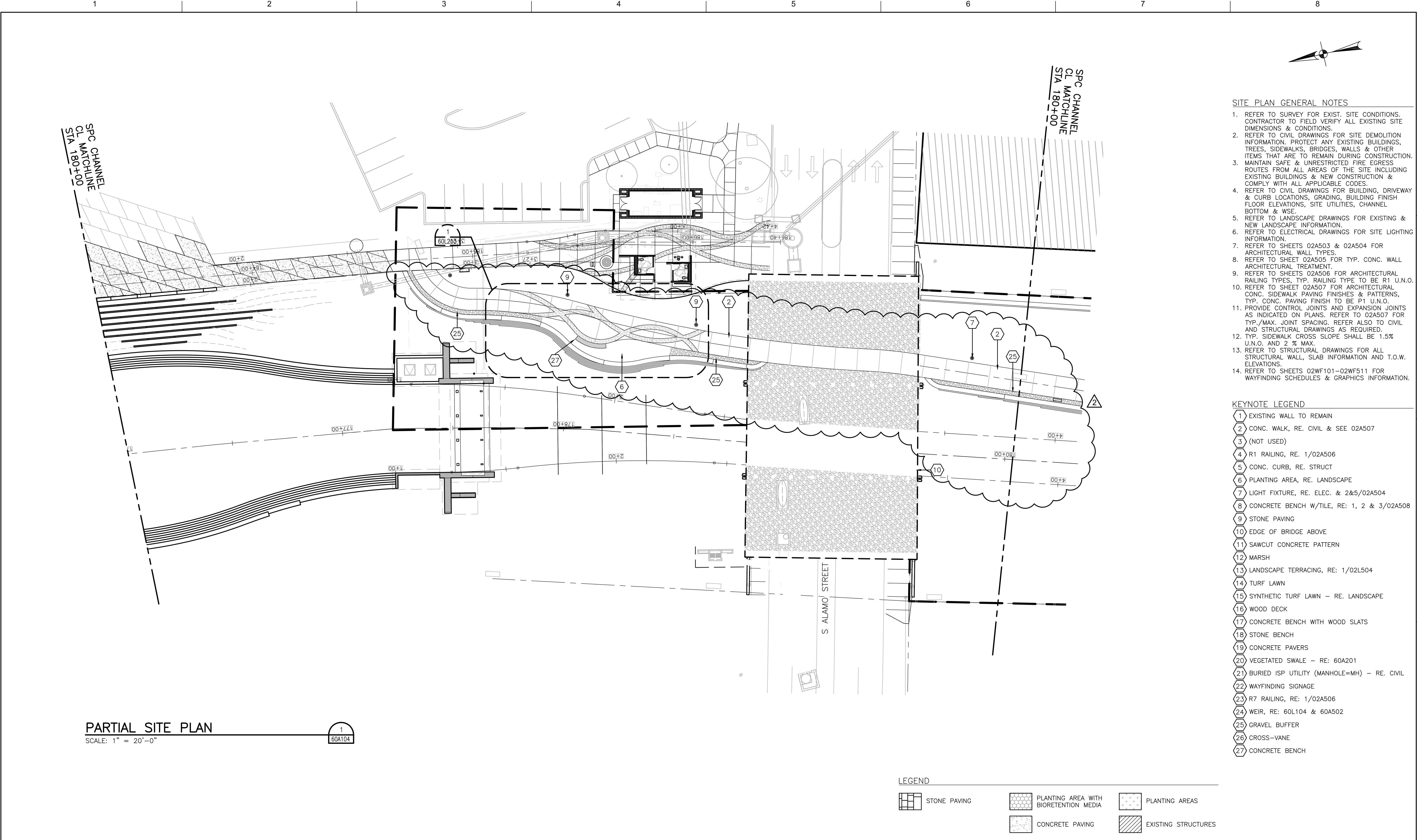
Date:

Reviewed by:
J. MIZE

Drawn by:
LEH

Drawing No.

02A509

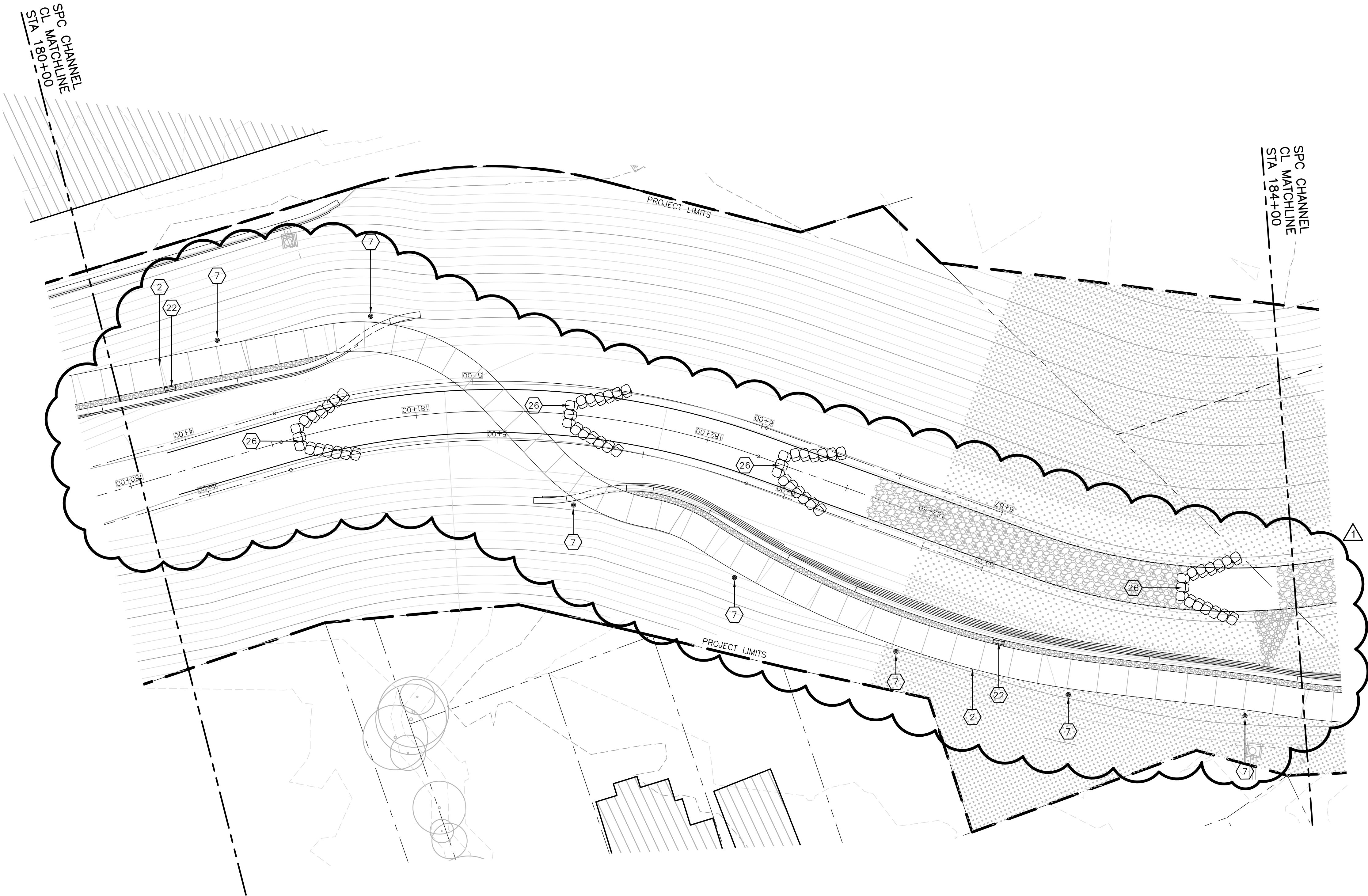
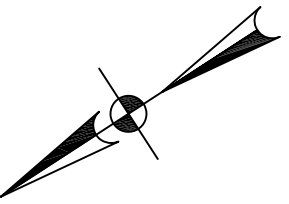


- SITE PLAN GENERAL NOTES**
1. REFER TO SURVEY FOR EXIST. SITE CONDITIONS. CONTRACTOR TO FIELD VERIFY ALL EXISTING SITE DIMENSIONS & CONDITIONS.
 2. REFER TO CIVIL DRAWINGS FOR SITE DEMOLITION INFORMATION. PROTECT ANY EXISTING BUILDINGS, TREES, SIDEWALKS, BRIDGES, WALLS & OTHER ITEMS THAT ARE TO REMAIN DURING CONSTRUCTION.
 3. MAINTAIN SAFE & UNRESTRICTED FIRE EGRESS ROUTES FROM ALL AREAS OF THE SITE INCLUDING EXISTING BUILDINGS & NEW CONSTRUCTION & COMPLY WITH ALL APPLICABLE CODES.
 4. REFER TO CIVIL DRAWINGS FOR BUILDING, DRIVEWAY & CURB LOCATIONS, GRADING, BUILDING FINISH FLOOR ELEVATIONS, SITE UTILITIES, CHANNEL BOTTOM, & WSE.
 5. REFER TO LANDSCAPE DRAWINGS FOR EXISTING & NEW LANDSCAPE INFORMATION.
 6. REFER TO ELECTRICAL DRAWINGS FOR SITE LIGHTING INFORMATION.
 7. REFER TO SHEETS 02A503 & 02A504 FOR ARCHITECTURAL WALL TYPES.
 8. REFER TO SHEET 02A505 FOR TYP. CONC. WALL ARCHITECTURAL TREATMENT.
 9. REFER TO SHEETS 02A506 FOR ARCHITECTURAL RAILING TYPES, TYP. RAILING TYPE TO BE R1 U.N.O.
 10. REFER TO SHEET 02A507 FOR ARCHITECTURAL CONC. SIDEWALK PAVING FINISHES & PATTERNS, TYP. CONC. PAVING FINISH TO BE P1 U.N.O.
 11. PROVIDE CONTROL JOINTS AND EXPANSION JOINTS AS INDICATED ON PLANS. REFER TO 02A507 FOR TYP./MAX. JOINT SPACING. REFER ALSO TO CIVIL AND STRUCTURAL DRAWINGS AS REQUIRED.
 12. TYP. SIDEWALK CROSS SLOPE SHALL BE 1.5% U.N.O. AND 2 % MAX.
 13. REFER TO STRUCTURAL DRAWINGS FOR ALL STRUCTURAL WALL, SLAB INFORMATION AND T.O.W. ELEVATIONS.
 14. REFER TO SHEETS 02WF101-02WF511 FOR WAYFINDING SCHEDULES & GRAPHICS INFORMATION.

- KEYNOTE LEGEND**
- 1 EXISTING WALL TO REMAIN
 - 2 CONC. WALK, RE. CIVIL & SEE 02A507
 - 3 (NOT USED)
 - 4 R1 RAILING, RE. 1/02A506
 - 5 CONC. CURB, RE. STRUCT
 - 6 PLANTING AREA, RE. LANDSCAPE
 - 7 LIGHT FIXTURE, RE. ELEC. & 2&5/02A504
 - 8 CONCRETE BENCH W/TILE, RE: 1, 2 & 3/02A508
 - 9 STONE PAVING
 - 10 EDGE OF BRIDGE ABOVE
 - 11 SAWCUT CONCRETE PATTERN
 - 12 MARSH
 - 13 LANDSCAPE TERRACING, RE: 1/02L504
 - 14 TURF LAWN
 - 15 SYNTHETIC TURF LAWN - RE. LANDSCAPE
 - 16 WOOD DECK
 - 17 CONCRETE BENCH WITH WOOD SLATS
 - 18 STONE BENCH
 - 19 CONCRETE PAVERS
 - 20 VEGETATED SWALE - RE: 60A201
 - 21 BURIED ISP UTILITY (MANHOLE=MH) - RE. CIVIL
 - 22 WAYFINDING SIGNAGE
 - 23 R7 RAILING, RE: 1/02A506
 - 24 WEIR, RE: 60L104 & 60A502
 - 25 GRAVEL BUFFER
 - 26 CROSS-VANE
 - 27 CONCRETE BENCH

- LEGEND**
- STONE PAVING
 - PLANTING AREA WITH BIORETENTION MEDIA
 - PLANTING AREAS
 - CONCRETE PAVING
 - EXISTING STRUCTURES

<table><tr><td>0</td><td>07/31/2020</td><td>ISSUED FOR CONSTRUCTION</td></tr><tr><td>1</td><td>09/11/2021</td><td>ISSUED FOR CONSTRUCTION – REVISED</td></tr><tr><td>2</td><td>08/20/2021</td><td>ISSUED FOR CONSTRUCTION – REVISED</td></tr><tr><td> </td><td> </td><td> </td></tr><tr><td> </td><td> </td><td> </td></tr><tr><td> </td><td> </td><td> </td></tr><tr><td>ISSUE</td><td>DATE</td><td>DESCRIPTION</td></tr></table>			0	07/31/2020	ISSUED FOR CONSTRUCTION	1	09/11/2021	ISSUED FOR CONSTRUCTION – REVISED	2	08/20/2021	ISSUED FOR CONSTRUCTION – REVISED										ISSUE	DATE	DESCRIPTION	<div><p>SAN ANTONIO RIVER AUTHORITY Leaders in Watershed Solutions</p></div> <div><p>Prime Consultant:</p><div><p>HDR Texas P.E. Firm Registration No. F-754</p></div></div>		<div><p>Consultant:</p><div><p>FORD POWELL & CARSON Architects & Planners, Inc.</p></div><div><p>RIALTO STUDIO</p></div><div><p>WorkShop</p></div></div> <div><p>Consultant's Seal:</p><div></div></div>	<div><p>Key:</p></div>	<div><p>Drawing Name:</p><p>PHASE 2 MAIN CHANNEL PARTIAL SITE PLAN</p><p>SAN PEDRO CREEK IMPROVEMENTS SAN ANTONIO TEXAS</p></div>	<div><p>Project Number:</p><p>Scale: 1"=20'</p><p>Date:</p><p>Reviewed by: J. MIZE</p><p>Drawn by: L.E. HALL</p></div>	<div><p>Drawing No.</p><p>60A104</p><p> BAR LENGTH ON ORIGINAL DRAWING EQUALS ONE INCH. ADJUST SCALE ACCORDINGLY.</p></div>
0	07/31/2020	ISSUED FOR CONSTRUCTION																												
1	09/11/2021	ISSUED FOR CONSTRUCTION – REVISED																												
2	08/20/2021	ISSUED FOR CONSTRUCTION – REVISED																												
ISSUE	DATE	DESCRIPTION																												



- SITE PLAN GENERAL NOTES**
1. REFER TO SURVEY FOR EXIST. SITE CONDITIONS. CONTRACTOR TO FIELD VERIFY ALL EXISTING SITE DIMENSIONS & CONDITIONS.
 2. REFER TO CIVIL DRAWINGS FOR SITE DEMOLITION INFORMATION. PROTECT ANY EXISTING BUILDINGS, TREES, SIDEWALKS, BRIDGES, WALLS & OTHER ITEMS THAT ARE TO REMAIN DURING CONSTRUCTION.
 3. MAINTAIN SAFE & UNRESTRICTED FIRE EGRESS ROUTES FROM ALL AREAS OF THE SITE INCLUDING EXISTING BUILDINGS & NEW CONSTRUCTION & COMPLY WITH ALL APPLICABLE CODES.
 4. REFER TO CIVIL DRAWINGS FOR BUILDING, DRIVEWAY & CURB LOCATIONS, GRADING, BUILDING FINISH FLOOR ELEVATIONS, SITE UTILITIES, CHANNEL BOTTOM, & WSE.
 5. REFER TO LANDSCAPE DRAWINGS FOR EXISTING & NEW LANDSCAPE INFORMATION.
 6. REFER TO ELECTRICAL DRAWINGS FOR SITE LIGHTING INFORMATION.
 7. REFER TO SHEETS 02A503 & 02A504 FOR ARCHITECTURAL WALL TYPES.
 8. REFER TO SHEET 02A505 FOR TYP. CONC. WALL ARCHITECTURAL TREATMENT.
 9. REFER TO SHEETS 02A506 FOR ARCHITECTURAL RAILING TYPES. TYP. RAILING TYPE TO BE R1 U.N.O.
 10. REFER TO SHEET 02A507 FOR ARCHITECTURAL CONC. SIDEWALK PAVING FINISHES & PATTERNS, TYP. CONC. PAVING FINISH TO BE P1 U.N.O.
 11. PROVIDE CONTROL JOINTS AND EXPANSION JOINTS AS INDICATED ON PLANS. REFER TO 02A507 FOR TYP./MAX. JOINT SPACING. REFER ALSO TO CIVIL AND STRUCTURAL DRAWINGS AS REQUIRED.
 12. TYP. SIDEWALK CROSS SLOPE SHALL BE 1.5% U.N.O. AND 2 % MAX.
 13. REFER TO STRUCTURAL DRAWINGS FOR ALL STRUCTURAL WALL, SLAB INFORMATION AND T.O.W. ELEVATIONS.
 14. REFER TO SHEETS 02WF101-02WF511 FOR WAYFINDING SCHEDULES & GRAPHICS INFORMATION.

- KEYNOTE LEGEND**
- 1 EXISTING WALL TO REMAIN
 - 2 CONC. WALK, RE. CIVIL & SEE 02A507
 - 3 (NOT USED)
 - 4 R1 RAILING, RE. 1/02A506
 - 5 CONC. CURB, RE. STRUCT
 - 6 PLANTING AREA, RE. LANDSCAPE
 - 7 LIGHT FIXTURE, RE. ELEC. & 2&5/02A504
 - 8 CONCRETE BENCH W/TILE, RE: 1, 2 & 3/02A508
 - 9 STONE PAVING
 - 10 EDGE OF BRIDGE ABOVE
 - 11 SAWCUT CONCRETE PATTERN
 - 12 MARSH
 - 13 LANDSCAPE TERRACING, RE: 1/02L504
 - 14 TURF LAWN
 - 15 SYNTHETIC TURF LAWN - RE. LANDSCAPE
 - 16 WOOD DECK
 - 17 CONCRETE BENCH WITH WOOD SLATS
 - 18 STONE BENCH
 - 19 CONCRETE PAVERS
 - 20 VEGETATED SWALE - RE: 60A201
 - 21 BURIED ISP UTILITY (MANHOLE=MH) - RE. CIVIL
 - 22 WAYFINDING SIGNAGE
 - 23 R7 RAILING, RE: 1/02A506
 - 24 WEIR, RE: 60L104 & 60A502
 - 25 GRAVEL BUFFER
 - 26 CROSS-VANE
 - 27 CONCRETE BENCH

PARTIAL LANDSCAPE PLAN

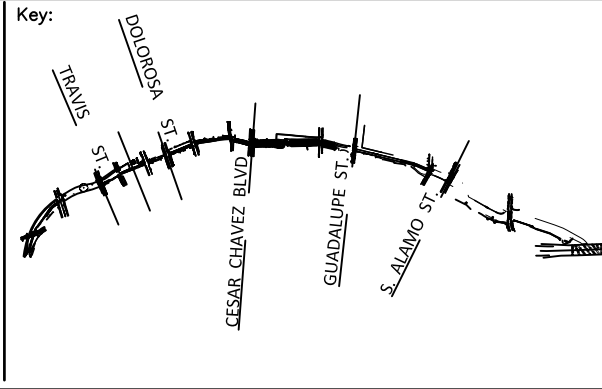

SCALE: 1" = 20'-0"



LEGEND

- STONE PAVING
- PLANTING AREA WITH BIORETENTION MEDIA
- PLANTING AREAS
- CONCRETE PAVING
- EXISTING STRUCTURES

ISSUE	DATE	DESCRIPTION
0	07/31/2020	ISSUED FOR CONSTRUCTION
1	08/20/2021	ISSUED FOR CONSTRUCTION - REVISED



Drawn by: J. MIZE

Reviewed by: J. MIZE

Project Number: 60A105

PHASE 2
MAIN CHANNEL
PARTIAL SITE PLAN

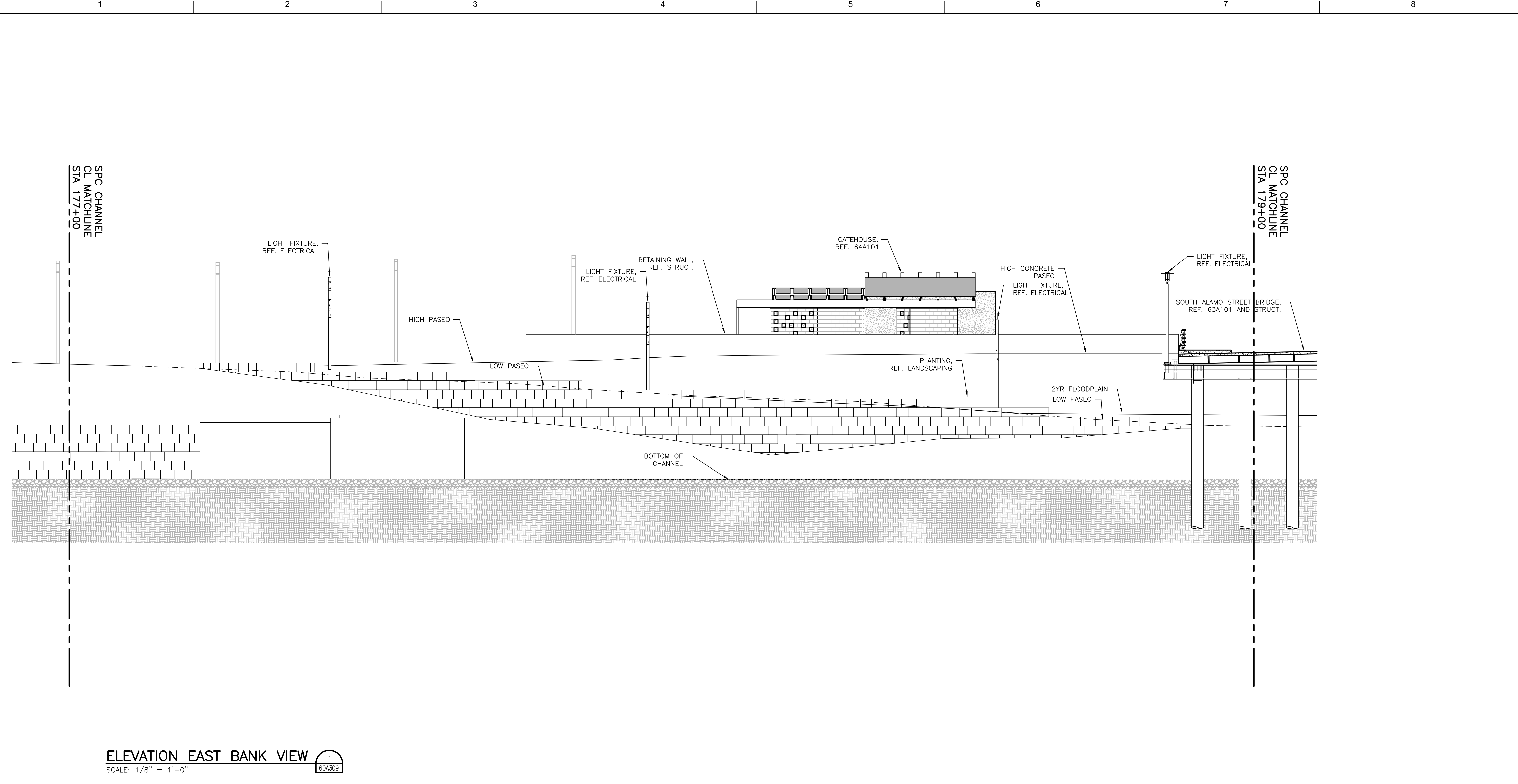
SAN PEDRO CREEK IMPROVEMENTS
SAN ANTONIO TEXAS

Drawing No. 60A105

Scale: 1"=20'


Date: 08/20/2021

Bar Length on Original Drawing Equals One Inch. Adjust Scale Accordingly.




ELEVATION EAST BANK VIEW
SCALE: 1/8" = 1'-0"
1
60A309

ISSUE	DATE	DESCRIPTION
0	08/20/2021	ISSUED FOR CONSTRUCTION
1	07/31/2021	ISSUED FOR REVIEW




SAN ANTONIO RIVER AUTHORITY
Leaders in Watershed Solutions

Prime Consultant:




HDR
Texas P.E. Firm
Registration No. F-754

Consultant:




fpc
FORD POWELL CARSON

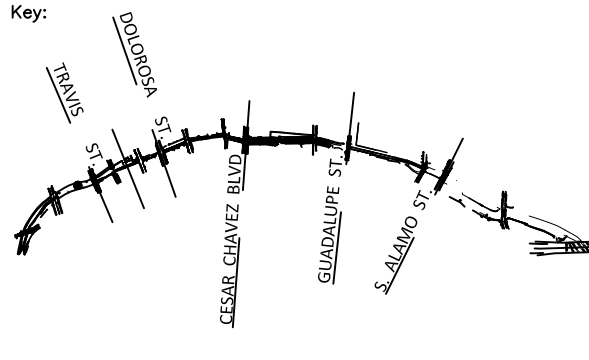


RIALTO STUDIO

Consultant's Seal:



Key:



Drawing Name:

**PHASE 2
MAIN CHANNEL
AREA ELEVATIONS**

SAN PEDRO CREEK IMPROVEMENTS
SAN ANTONIO TEXAS

Project Number:

Scale:
1/8" = 1' 0"


Date:

Reviewed by:
J. MIZE

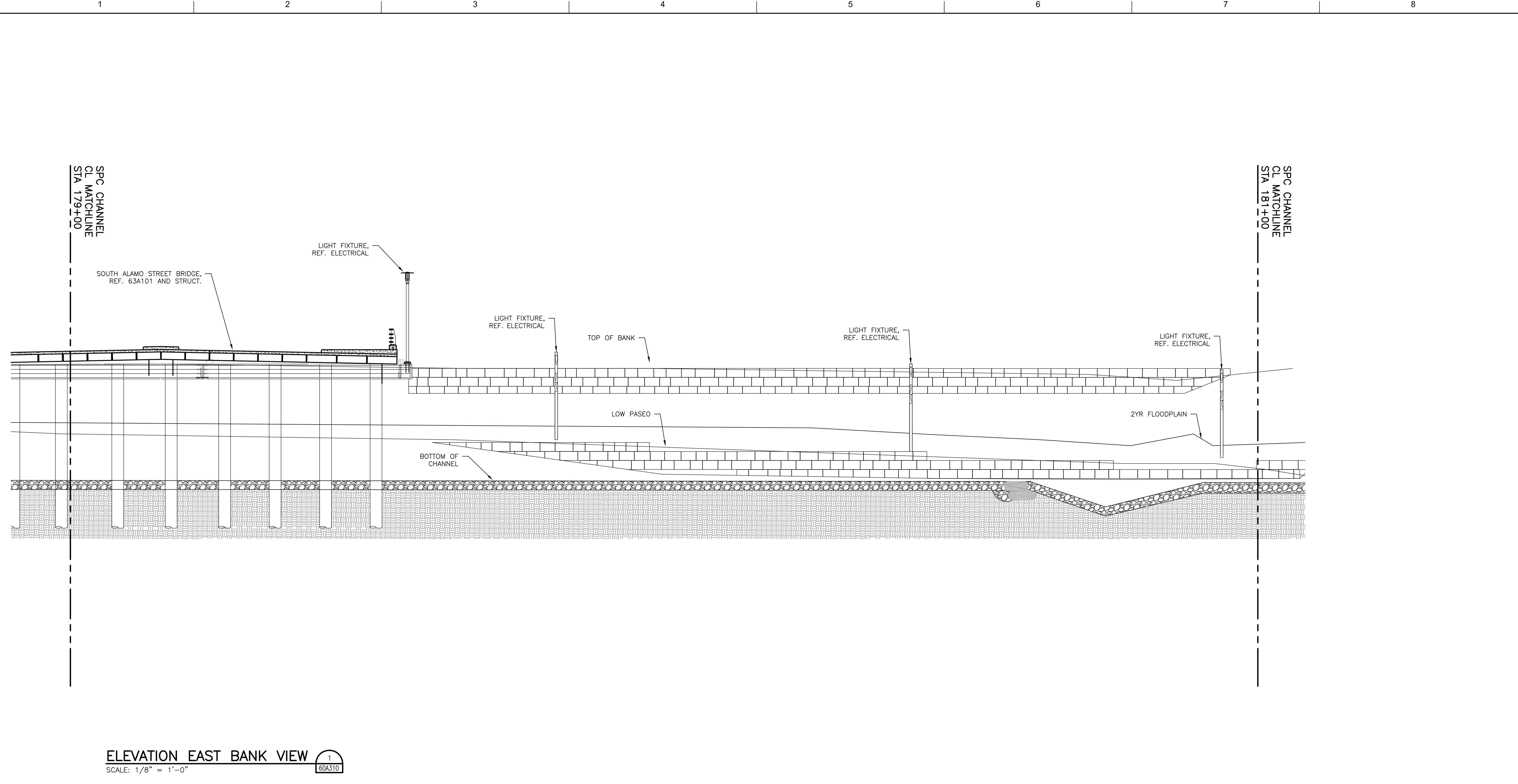
Drawn by:
A. Castillo

Drawing No.


60A309



BAR LENGTH ON ORIGINAL
DRAWING EQUALS ONE INCH.
ADJUST SCALE ACCORDINGLY.




ISSUE	DATE	DESCRIPTION
0	08/20/2021	ISSUED FOR CONSTRUCTION




SAN ANTONIO RIVER AUTHORITY
Leaders in Watershed Solutions

Prime Consultant:




HDR
Texas P.E. Firm
Registration No. F-754

Consultant:

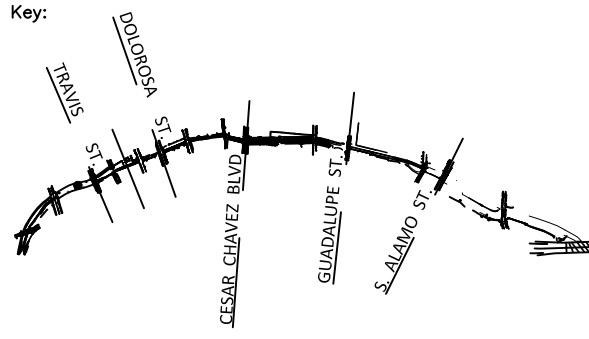


fpc
FORD POWELL CARSON

Consultant's Seal:



Key:



Drawing Name:

**PHASE 2
MAIN CHANNEL
AREA ELEVATIONS**

SAN PEDRO CREEK IMPROVEMENTS
SAN ANTONIO TEXAS

Project Number:

Scale:
1/8" = 1' 0"


Date:

Reviewed by:
J. MIZE

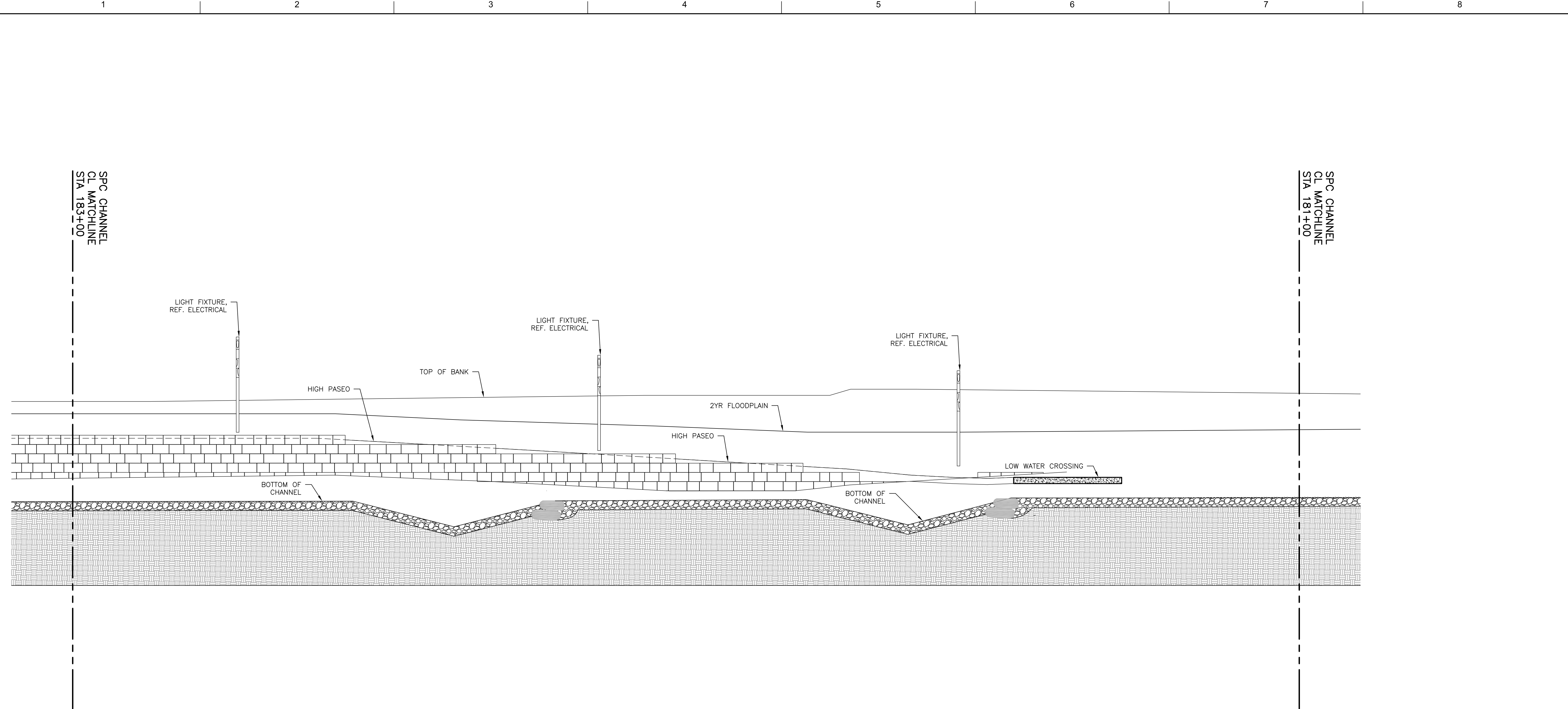
Drawn by:
A. Castillo

Drawing No.

60A310




BAR LENGTH ON ORIGINAL
DRAWING EQUALS ONE INCH.
ADJUST SCALE ACCORDINGLY.




ELEVATION WEST BANK VIEW
SCALE: 1/8" = 1'-0"

ISSUE	DATE	DESCRIPTION
0	08/20/2021	ISSUED FOR CONSTRUCTION




SAN ANTONIO RIVER AUTHORITY
Leaders in Watershed Solutions

Prime Consultant:




HDR
Texas P.E. Firm
Registration No. F-754

Consultant:




FORD POWELL CARSON

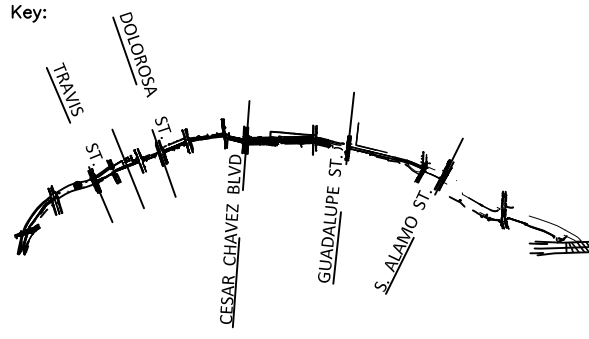


RIALTO STUDIO

Consultant's Seal:



Key:



Drawing Name:

**PHASE 2
MAIN CHANNEL
AREA ELEVATIONS**

SAN PEDRO CREEK IMPROVEMENTS
SAN ANTONIO TEXAS

Project Number:

Scale:
1/8" = 1' 0"


Date:

Reviewed by:
J. MIZE

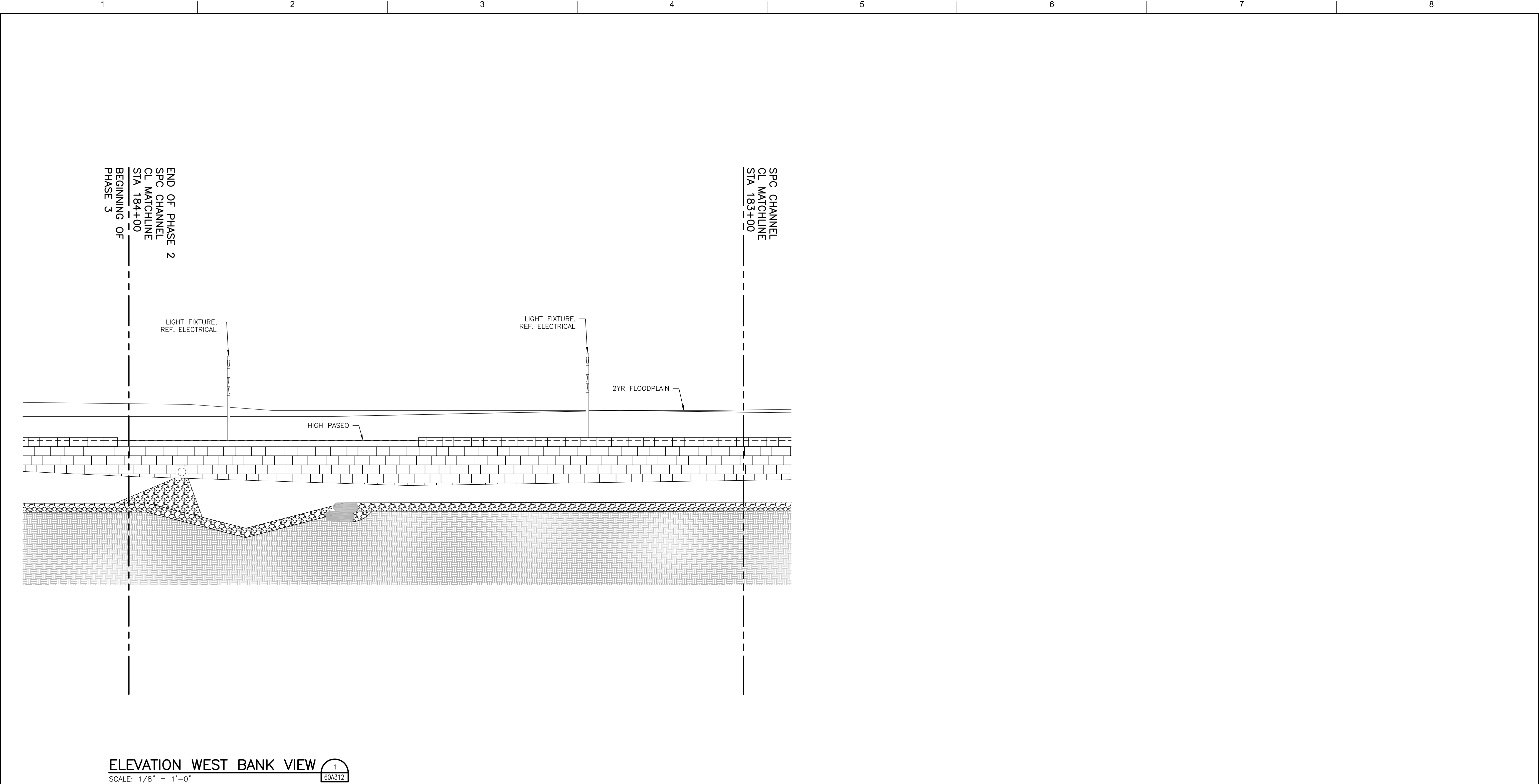
Drawn by:
A. Castillo

Drawing No.

60A311



BAR LENGTH ON ORIGINAL
DRAWING EQUALS ONE INCH.
ADJUST SCALE ACCORDINGLY.

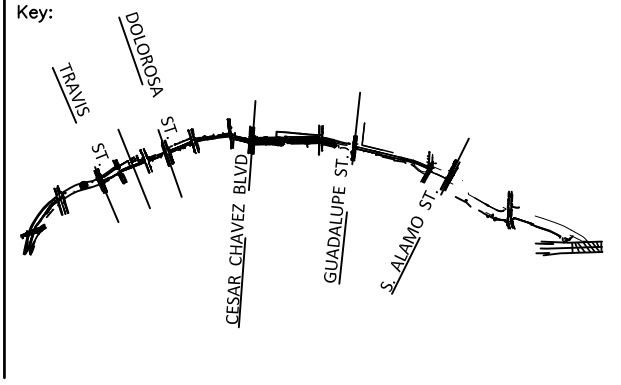



ELEVATION WEST BANK VIEW

SCALE: 1/8" = 1'-0"

1
60A312

ISSUE	DATE	DESCRIPTION
0	08/20/2021	ISSUED FOR CONSTRUCTION



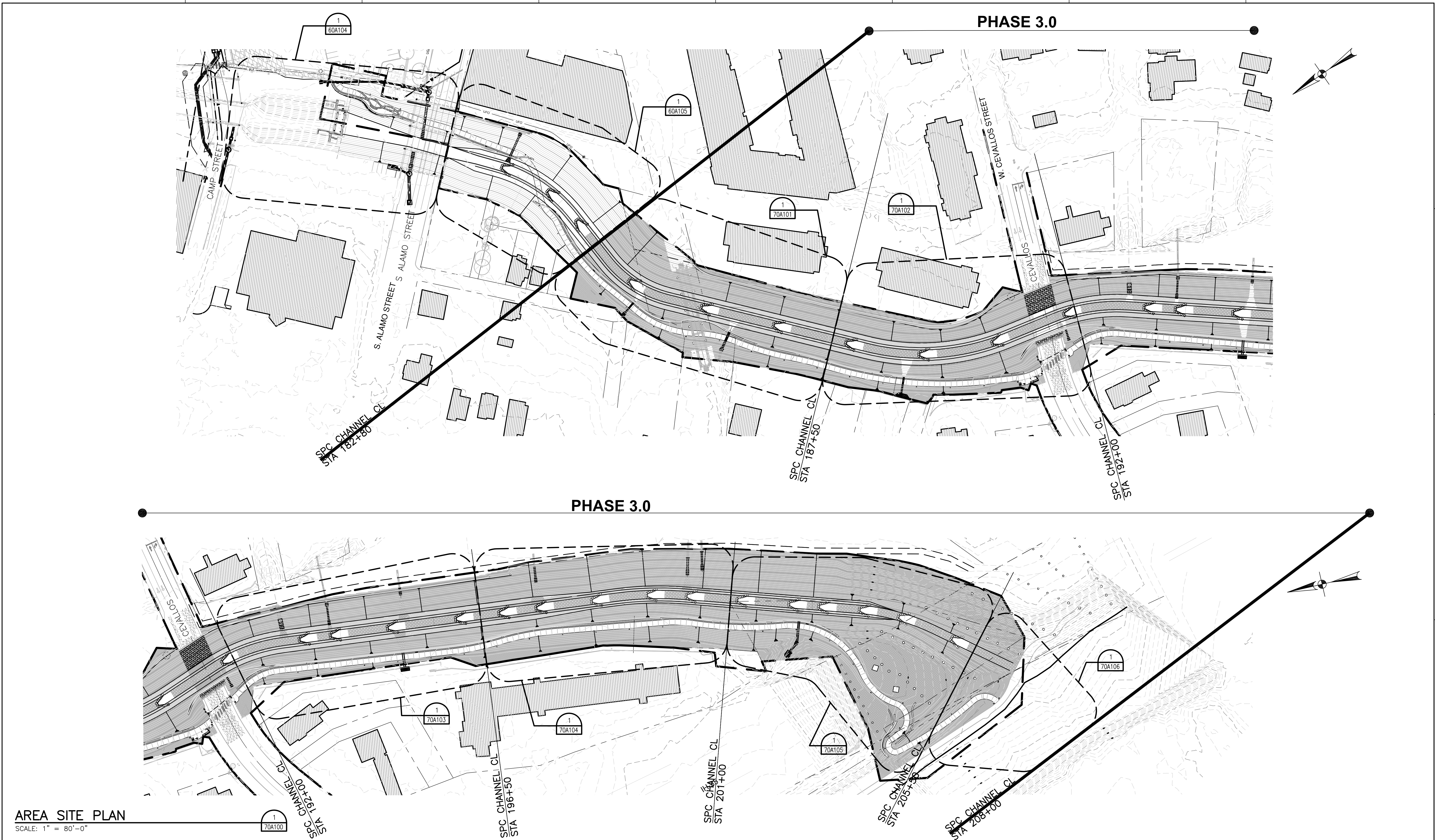
PHASE 2
MAIN CHANNEL
AREA ELEVATIONS

SAN PEDRO CREEK IMPROVEMENTS
SAN ANTONIO TEXAS

Project Number:
Scale:
1/8" = 1' 0"
Date:
Reviewed by:
J. MIZE
Drawn by:
A. Castillo

60A312

BAR LENGTH ON ORIGINAL
DRAWING EQUALS ONE INCH.
ADJUST SCALE ACCORDINGLY.



0

08/20/2021

ISSUED FOR CONSTRUCTION

1

2

3

4

5

6

7

8



SAN ANTONIO
RIVER AUTHORITY
Leaders in Watershed Solutions



Texas P.E. Firm
Registration No. F-754



FORD POWELL CARSON



RIALTO
STUDIO



Consultant's Seal:



Key:

PHASE 3
MAIN CHANNEL
AREA SITE PLAN

SAN PEDRO CREEK IMPROVEMENTS
SAN ANTONIO TEXAS

Project Number:

Scale:
1"=80'

Date:

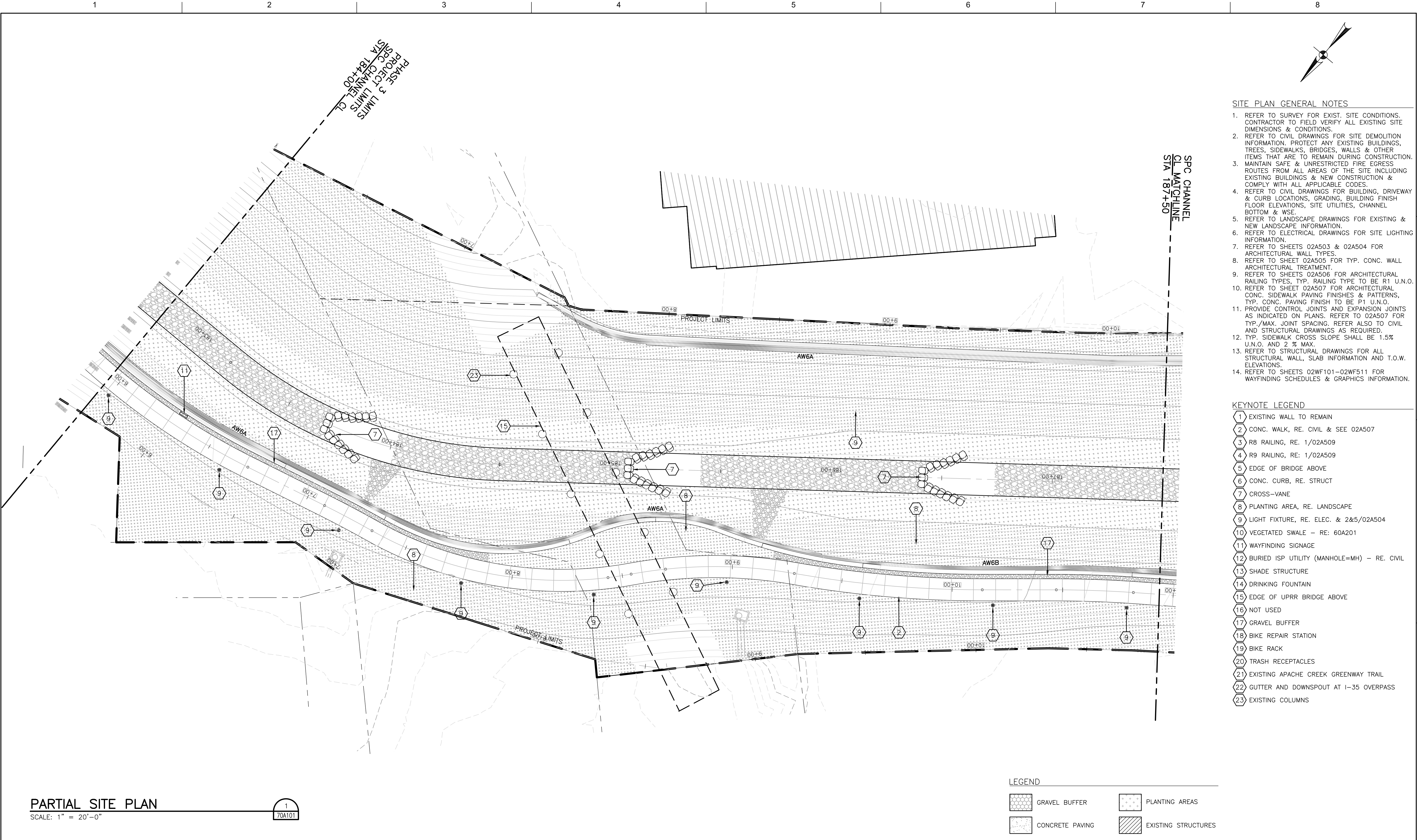
Reviewed by:
J. MIZE

Drawn by:
L.E. HALL

Drawing No.
70A100



BAR LENGTH ON ORIGINAL
DRAWING EQUALS ONE INCH
ADJUST SCALE ACCORDINGLY.



- SITE PLAN GENERAL NOTES**
1. REFER TO SURVEY FOR EXIST. SITE CONDITIONS. CONTRACTOR TO FIELD VERIFY ALL EXISTING SITE DIMENSIONS & CONDITIONS.
 2. REFER TO CIVIL DRAWINGS FOR SITE DEMOLITION INFORMATION. PROTECT ANY EXISTING BUILDINGS, TREES, SIDEWALKS, BRIDGES, WALLS & OTHER ITEMS THAT ARE TO REMAIN DURING CONSTRUCTION.
 3. MAINTAIN SAFE & UNRESTRICTED FIRE EGRESS ROUTES FROM ALL AREAS OF THE SITE INCLUDING EXISTING BUILDINGS & NEW CONSTRUCTION & COMPLY WITH ALL APPLICABLE CODES.
 4. REFER TO CIVIL DRAWINGS FOR BUILDING, DRIVEWAY & CURB LOCATIONS, GRADING, BUILDING FINISH FLOOR ELEVATIONS, SITE UTILITIES, CHANNEL BOTTOM, & WSE.
 5. REFER TO LANDSCAPE DRAWINGS FOR EXISTING & NEW LANDSCAPE INFORMATION.
 6. REFER TO ELECTRICAL DRAWINGS FOR SITE LIGHTING INFORMATION.
 7. REFER TO SHEETS 02A503 & 02A504 FOR ARCHITECTURAL WALL TYPES.
 8. REFER TO SHEET 02A505 FOR TYP. CONC. WALL ARCHITECTURAL TREATMENT.
 9. REFER TO SHEETS 02A506 FOR ARCHITECTURAL RAILING TYPES, TYP. RAILING TYPE TO BE R1 U.N.O.
 10. REFER TO SHEET 02A507 FOR ARCHITECTURAL CONC. SIDEWALK PAVING FINISHES & PATTERNS, TYP. CONC. PAVING FINISH TO BE P1 U.N.O.
 11. PROVIDE CONTROL JOINTS AND EXPANSION JOINTS AS INDICATED ON PLANS. REFER TO 02A507 FOR TYP./MAX. JOINT SPACING. REFER ALSO TO CIVIL AND STRUCTURAL DRAWINGS AS REQUIRED.
 12. TYP. SIDEWALK CROSS SLOPE SHALL BE 1.5% U.N.O. AND 2 % MAX.
 13. REFER TO STRUCTURAL DRAWINGS FOR ALL STRUCTURAL WALL, SLAB INFORMATION AND T.O.W. ELEVATIONS.
 14. REFER TO SHEETS 02WF101-02WF511 FOR WAYFINDING SCHEDULES & GRAPHICS INFORMATION.

- KEYNOTE LEGEND**
- 1 EXISTING WALL TO REMAIN
 - 2 CONC. WALK, RE. CIVIL & SEE 02A507
 - 3 R8 RAILING, RE. 1/02A509
 - 4 R9 RAILING, RE: 1/02A509
 - 5 EDGE OF BRIDGE ABOVE
 - 6 CONC. CURB, RE. STRUCT
 - 7 CROSS-VANE
 - 8 PLANTING AREA, RE. LANDSCAPE
 - 9 LIGHT FIXTURE, RE. ELEC. & 2&5/02A504
 - 10 VEGETATED SWALE - RE: 60A201
 - 11 WAYFINDING SIGNAGE
 - 12 BURIED ISP UTILITY (MANHOLE=MH) - RE. CIVIL
 - 13 SHADE STRUCTURE
 - 14 DRINKING FOUNTAIN
 - 15 EDGE OF UPRR BRIDGE ABOVE
 - 16 NOT USED
 - 17 GRAVEL BUFFER
 - 18 BIKE REPAIR STATION
 - 19 BIKE RACK
 - 20 TRASH RECEPTACLES
 - 21 EXISTING APACHE CREEK GREENWAY TRAIL
 - 22 GUTTER AND DOWNSPOUT AT I-35 OVERPASS
 - 23 EXISTING COLUMNS

PARTIAL SITE PLAN

SCALE: 1" = 20'-0"



- LEGEND**
- GRAVEL BUFFER
 - CONCRETE PAVING
 - PLANTING AREAS
 - EXISTING STRUCTURES

ISSUE	DATE	DESCRIPTION
0	08/20/2021	ISSUED FOR CONSTRUCTION

SAN ANTONIO RIVER AUTHORITY
Leaders in Watershed Solutions

Prime Consultant:

HDR
Texas P.E. Firm
Registration No. F-754

Consultant:

fpc
FORD POWELL CARSON

RIALTO STUDIO

Consultant's Seal:

Key:

Drawing Name:

**PHASE 3
MAIN CHANNEL
PARTIAL SITE PLAN**

SAN PEDRO CREEK IMPROVEMENTS
SAN ANTONIO TEXAS

Project Number:

Scale: 1"=20'

Date:

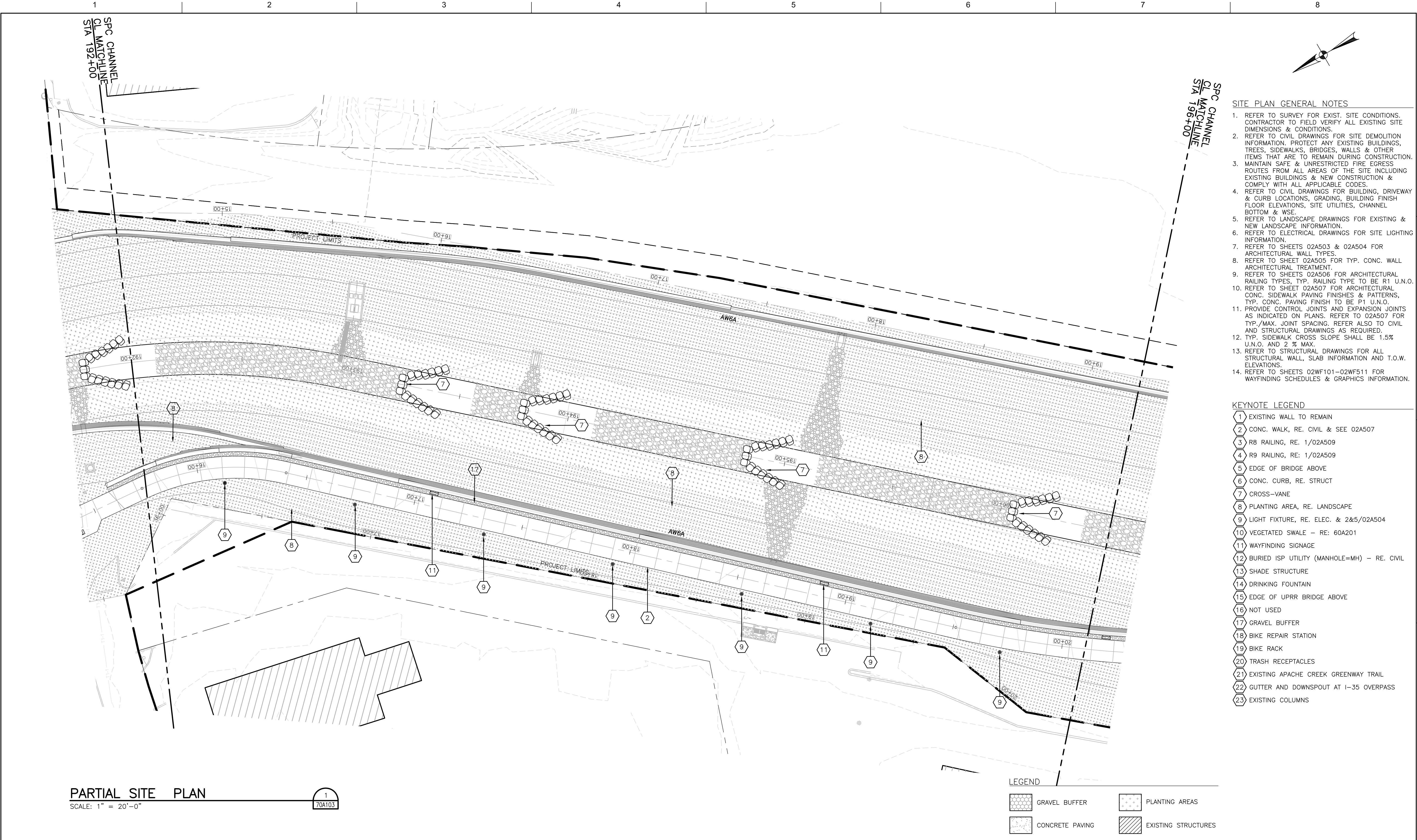
Reviewed by:
J. MIZE

Drawn by:
L.E. HALL

Drawing No.

70A101

BAR LENGTH ON ORIGINAL DRAWING EQUALS ONE INCH. ADJUST SCALE ACCORDINGLY.



- SITE PLAN GENERAL NOTES**
1. REFER TO SURVEY FOR EXIST. SITE CONDITIONS. CONTRACTOR TO FIELD VERIFY ALL EXISTING SITE DIMENSIONS & CONDITIONS.
 2. REFER TO CIVIL DRAWINGS FOR SITE DEMOLITION INFORMATION. PROTECT ANY EXISTING BUILDINGS, TREES, SIDEWALKS, BRIDGES, WALLS & OTHER ITEMS THAT ARE TO REMAIN DURING CONSTRUCTION.
 3. MAINTAIN SAFE & UNRESTRICTED FIRE EGRESS ROUTES FROM ALL AREAS OF THE SITE INCLUDING EXISTING BUILDINGS & NEW CONSTRUCTION & COMPLY WITH ALL APPLICABLE CODES.
 4. REFER TO CIVIL DRAWINGS FOR BUILDING, DRIVEWAY & CURB LOCATIONS, GRADING, BUILDING FINISH FLOOR ELEVATIONS, SITE UTILITIES, CHANNEL BOTTOM, & WSE.
 5. REFER TO LANDSCAPE DRAWINGS FOR EXISTING & NEW LANDSCAPE INFORMATION.
 6. REFER TO ELECTRICAL DRAWINGS FOR SITE LIGHTING INFORMATION.
 7. REFER TO SHEETS 02A503 & 02A504 FOR ARCHITECTURAL WALL TYPES.
 8. REFER TO SHEET 02A505 FOR TYP. CONC. WALL ARCHITECTURAL TREATMENT.
 9. REFER TO SHEETS 02A506 FOR ARCHITECTURAL RAILING TYPES. TYP. RAILING TYPE TO BE R1 U.N.O.
 10. REFER TO SHEET 02A507 FOR ARCHITECTURAL CONC. SIDEWALK PAVING FINISHES & PATTERNS, TYP. CONC. PAVING FINISH TO BE P1 U.N.O.
 11. PROVIDE CONTROL JOINTS AND EXPANSION JOINTS AS INDICATED ON PLANS. REFER TO 02A507 FOR TYP./MAX. JOINT SPACING. REFER ALSO TO CIVIL AND STRUCTURAL DRAWINGS AS REQUIRED.
 12. TYP. SIDEWALK CROSS SLOPE SHALL BE 1.5% U.N.O. AND 2 % MAX.
 13. REFER TO STRUCTURAL DRAWINGS FOR ALL STRUCTURAL WALL, SLAB INFORMATION AND T.O.W. ELEVATIONS.
 14. REFER TO SHEETS 02WF101-02WF511 FOR WAYFINDING SCHEDULES & GRAPHICS INFORMATION.

- KEYNOTE LEGEND**
- 1 EXISTING WALL TO REMAIN
 - 2 CONC. WALK, RE. CIVIL & SEE 02A507
 - 3 RB RAILING, RE. 1/02A509
 - 4 R9 RAILING, RE: 1/02A509
 - 5 EDGE OF BRIDGE ABOVE
 - 6 CONC. CURB, RE. STRUCT
 - 7 CROSS-VANE
 - 8 PLANTING AREA, RE. LANDSCAPE
 - 9 LIGHT FIXTURE, RE. ELEC. & 2&5/02A504
 - 10 VEGETATED SWALE - RE: 60A201
 - 11 WAYFINDING SIGNAGE
 - 12 BURIED ISP UTILITY (MANHOLE=MH) - RE. CIVIL
 - 13 SHADE STRUCTURE
 - 14 DRINKING FOUNTAIN
 - 15 EDGE OF UPRR BRIDGE ABOVE
 - 16 NOT USED
 - 17 GRAVEL BUFFER
 - 18 BIKE REPAIR STATION
 - 19 BIKE RACK
 - 20 TRASH RECEPTACLES
 - 21 EXISTING APACHE CREEK GREENWAY TRAIL
 - 22 GUTTER AND DOWNSPOUT AT I-35 OVERPASS
 - 23 EXISTING COLUMNS

PARTIAL SITE PLAN

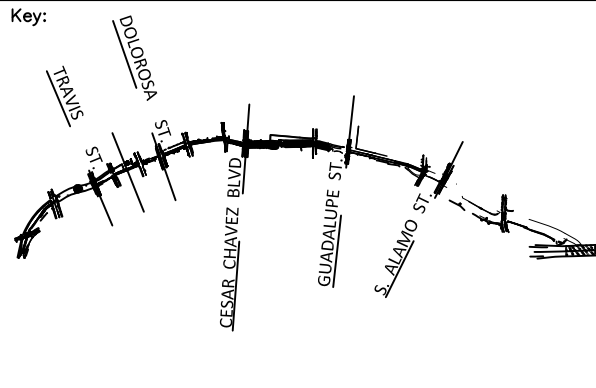

SCALE: 1" = 20'-0"

1
70A103

LEGEND

- GRAVEL BUFFER
- CONCRETE PAVING
- PLANTING AREAS
- EXISTING STRUCTURES

ISSUE	DATE	DESCRIPTION
0	08/20/2021	ISSUED FOR CONSTRUCTION



**PHASE 3
MAIN CHANNEL
PARTIAL SITE PLAN**

SAN PEDRO CREEK IMPROVEMENTS
SAN ANTONIO TEXAS

Project Number: _____

Scale: 1"=20'

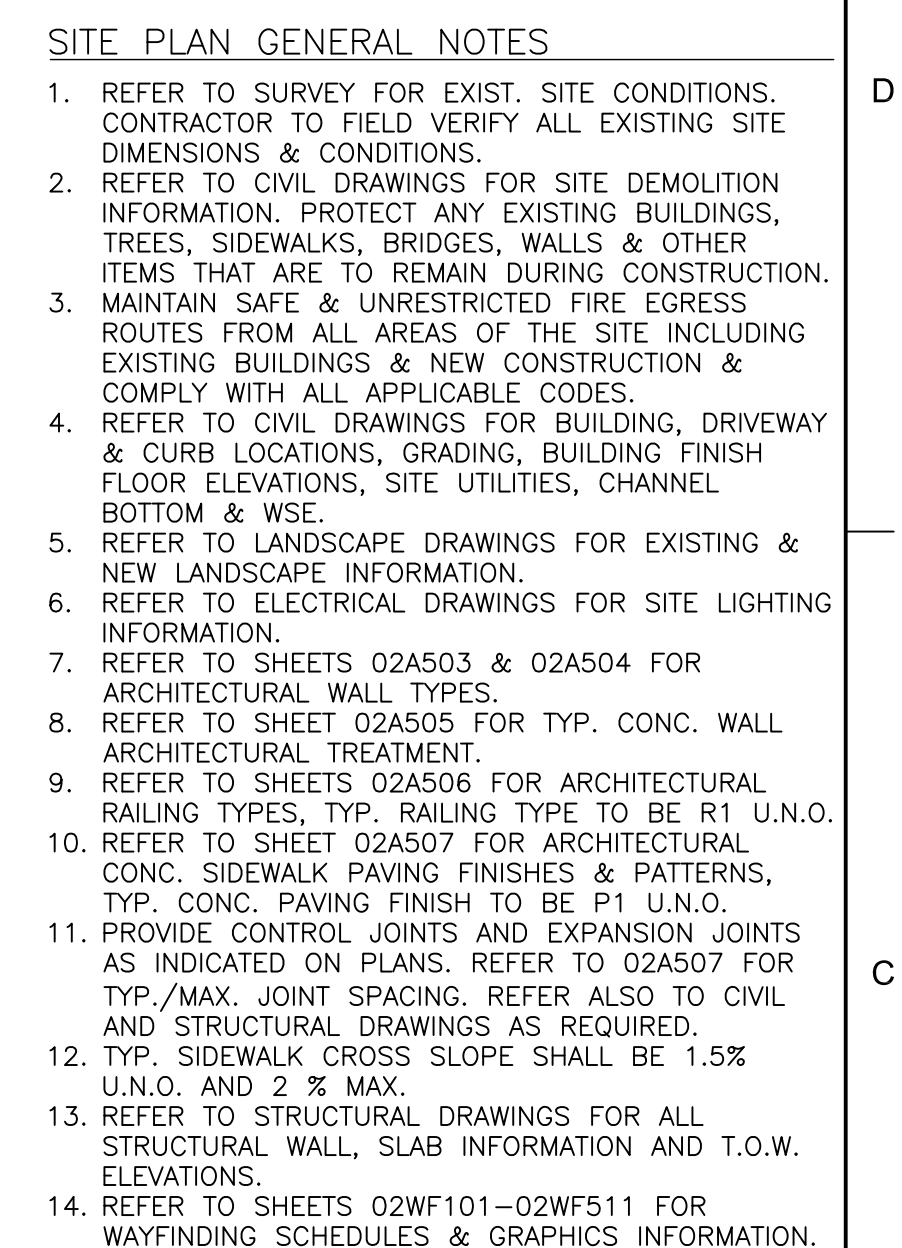
Date: _____

Reviewed by: J. MIZE

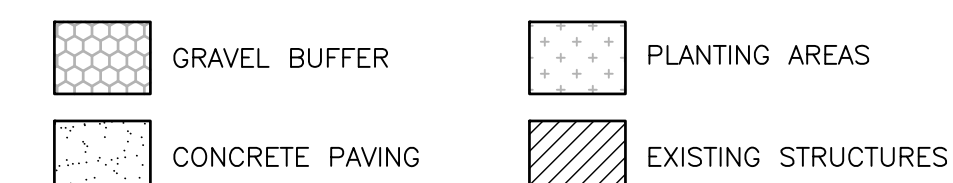
Drawn by: L.E. HALL

Drawing No. **70A103**

BAR LENGTH ON ORIGINAL DRAWING EQUALS ONE INCH. ADJUST SCALE ACCORDINGLY.



- 1 EXISTING WALL TO REMAIN
- 2 CONC. WALK, RE. CIVIL & SEE 02A507
- 3 R8 RAILING, RE. 1/02A509
- 4 R9 RAILING, RE: 1/02A509
- 5 EDGE OF BRIDGE ABOVE
- 6 CONC. CURB, RE. STRUCT
- 7 CROSS-VANE
- 8 PLANTING AREA, RE. LANDSCAPE
- 9 LIGHT FIXTURE, RE. ELEC. & 2&5/02A504
- 10 VEGETATED SWALE - RE: 60A201
- 11 WAYFINDING SIGNAGE
- 12 BURIED ISP UTILITY (MANHOLE=MH) - RE. CIVIL
- 13 SHADE STRUCTURE
- 14 DRINKING FOUNTAIN
- 15 EDGE OF UPRR BRIDGE ABOVE
- 16 NOT USED
- 17 GRAVEL BUFFER
- 18 BIKE REPAIR STATION
- 19 BIKE RACK
- 20 TRASH RECEPTACLES
- 21 EXISTING APACHE CREEK GREENWAY TRAIL
- 22 GUTTER AND DOWNSPOUT AT 1-35 OVERPASS
- 23 EXISTING COLUMNS



SAN ANTONIO
RIVER AUTHORITY
Leaders in Watershed Solutions

Prime Consultant:

HDR

Texas P.E. Firm
Registration No. E-754


Consultant:

fpc

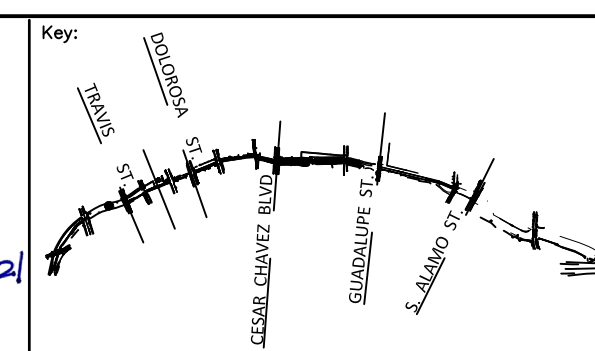
FORD POWELL CARSON

RIALTO
STUDIO

Consultant's Seal:



8/20/2022



Drawing Name:

PHASE 3
MAIN CHANNEL
PARTIAL SITE PLAN

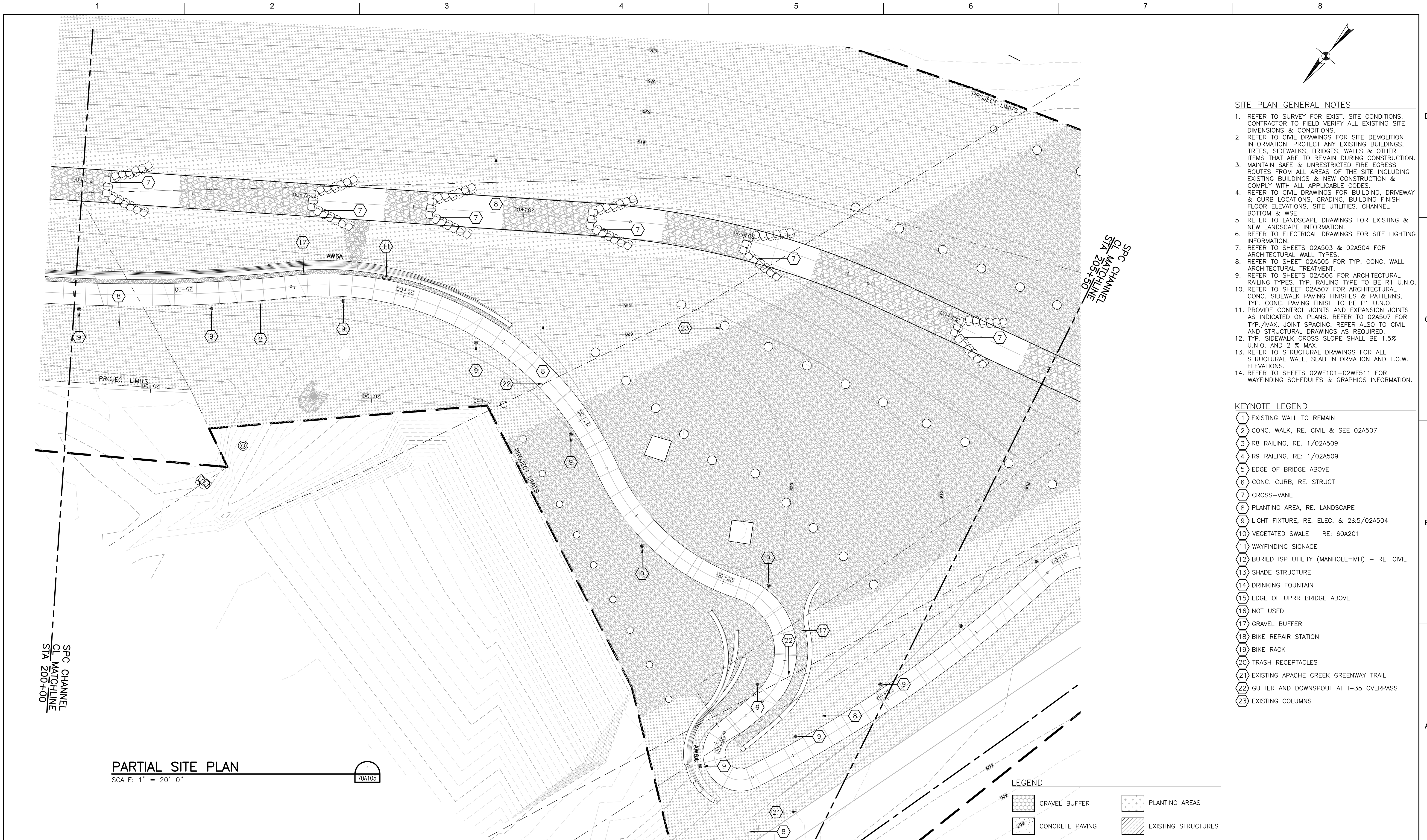
SAN PEDRO CREEK IMPROVEMENTS
SAN ANTONIO TEXAS

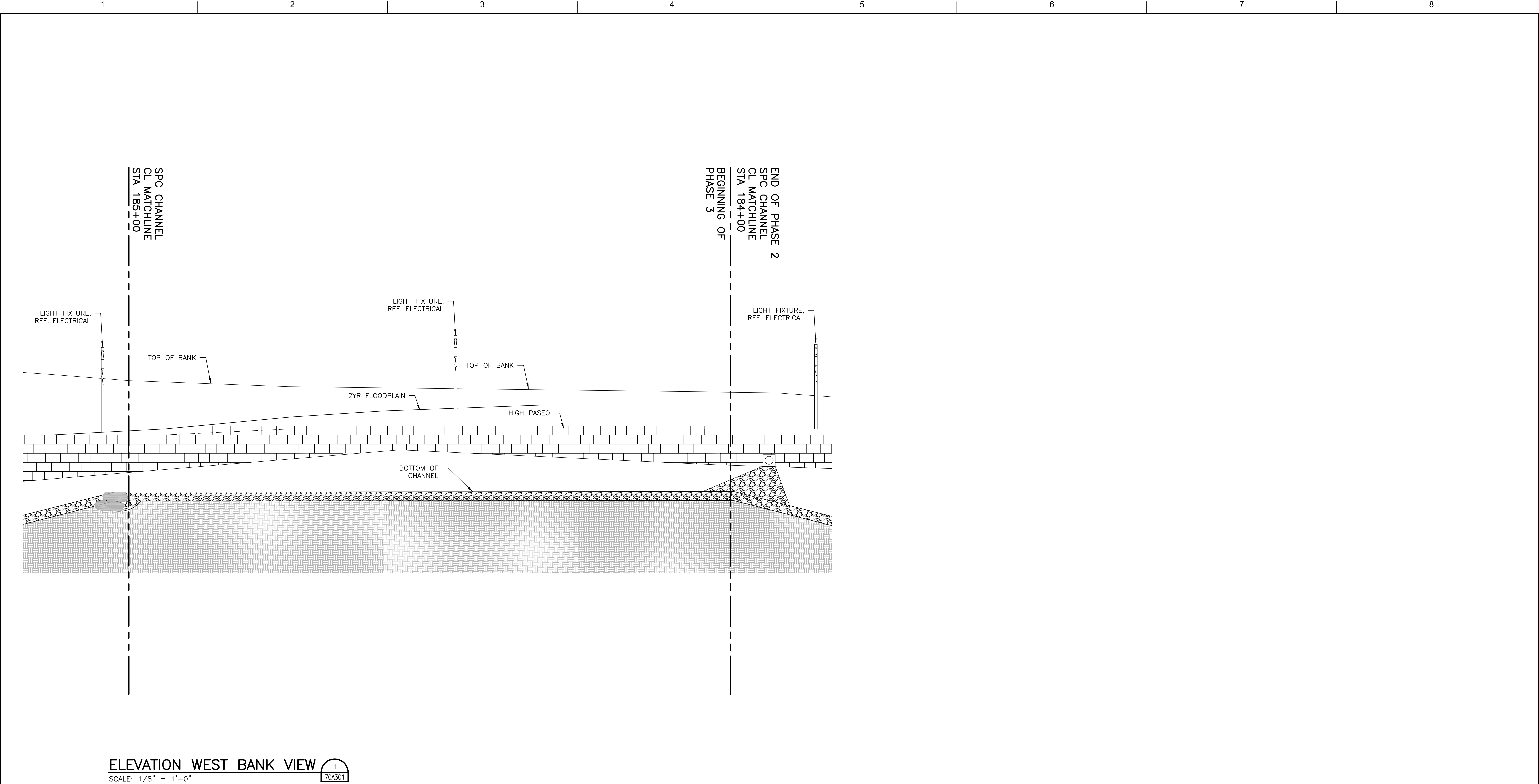
Project Number:
Scale: 1"=20'
Date:
Reviewed by: J. MIZE
Drawn by: L.E. HALL

Drawing No.

70A104

BAR LENGTH ON ORIGINAL
DRAWING EQUALS ONE INCH
ADJUST SCALE ACCORDINGLY






ELEVATION WEST BANK VIEW

SCALE: 1/8" = 1'-0"


1
70A301

0	08/20/2021	ISSUED FOR CONSTRUCTION
ISSUE	DATE	DESCRIPTION




SAN ANTONIO
RIVER AUTHORITY
Leaders in Watershed Solutions

Prime Consultant:




Texas P.E. Firm
Registration No. F-754


Consultant:



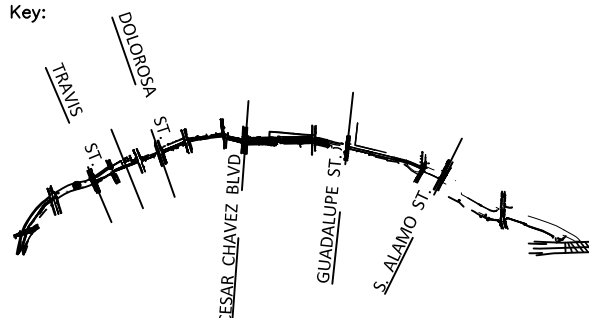
FORD POWELL CARSON



Consultant's Seal:



Key:



Drawing Name:

PHASE 3
MAIN CHANNEL
AREA ELEVATIONS

SAN PEDRO CREEK IMPROVEMENTS
SAN ANTONIO TEXAS

Project Number:

Scale:
1/8" = 1' 0"


Date:

Reviewed by:
J. MIZE

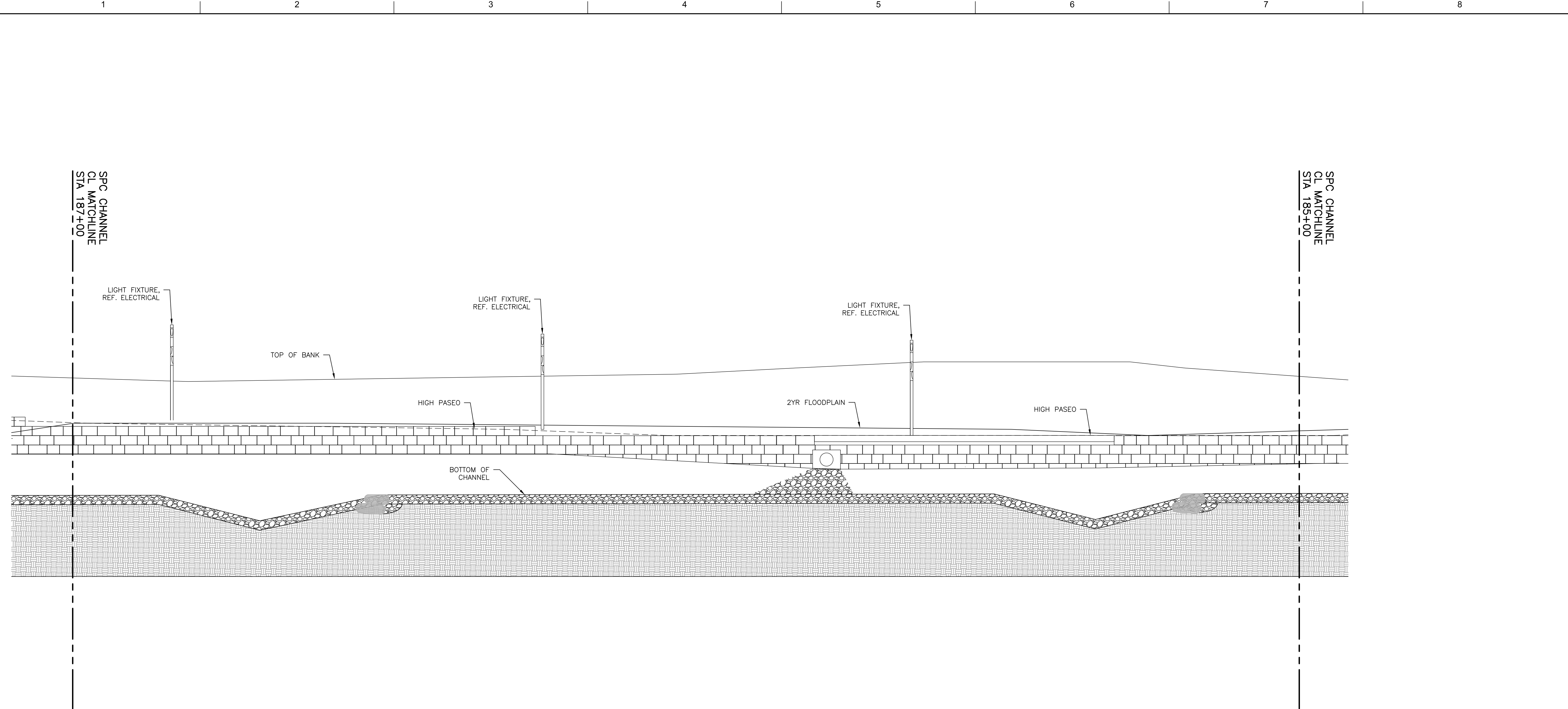
Drawn by:
A. Castillo

Drawing No.

70A301



BAR LENGTH ON ORIGINAL
DRAWING EQUALS ONE INCH.
ADJUST SCALE ACCORDINGLY.



ELEVATION WEST BANK VIEW

SCALE: 1/8" = 1'-0"



ISSUE	DATE	DESCRIPTION
0	08/20/2021	ISSUED FOR CONSTRUCTION

SAN ANTONIO RIVER AUTHORITY
Leaders in Watershed Solutions

Prime Consultant:

Texas P.E. Firm
Registration No. F-754

Consultant:

FORD POWELL CARSON

Consultant's Seal:

Key:

Drawing Name:

**PHASE 3
MAIN CHANNEL
AREA ELEVATIONS**

SAN PEDRO CREEK IMPROVEMENTS
SAN ANTONIO TEXAS

Project Number:

Scale:
1/8" = 1' 0"

Date:

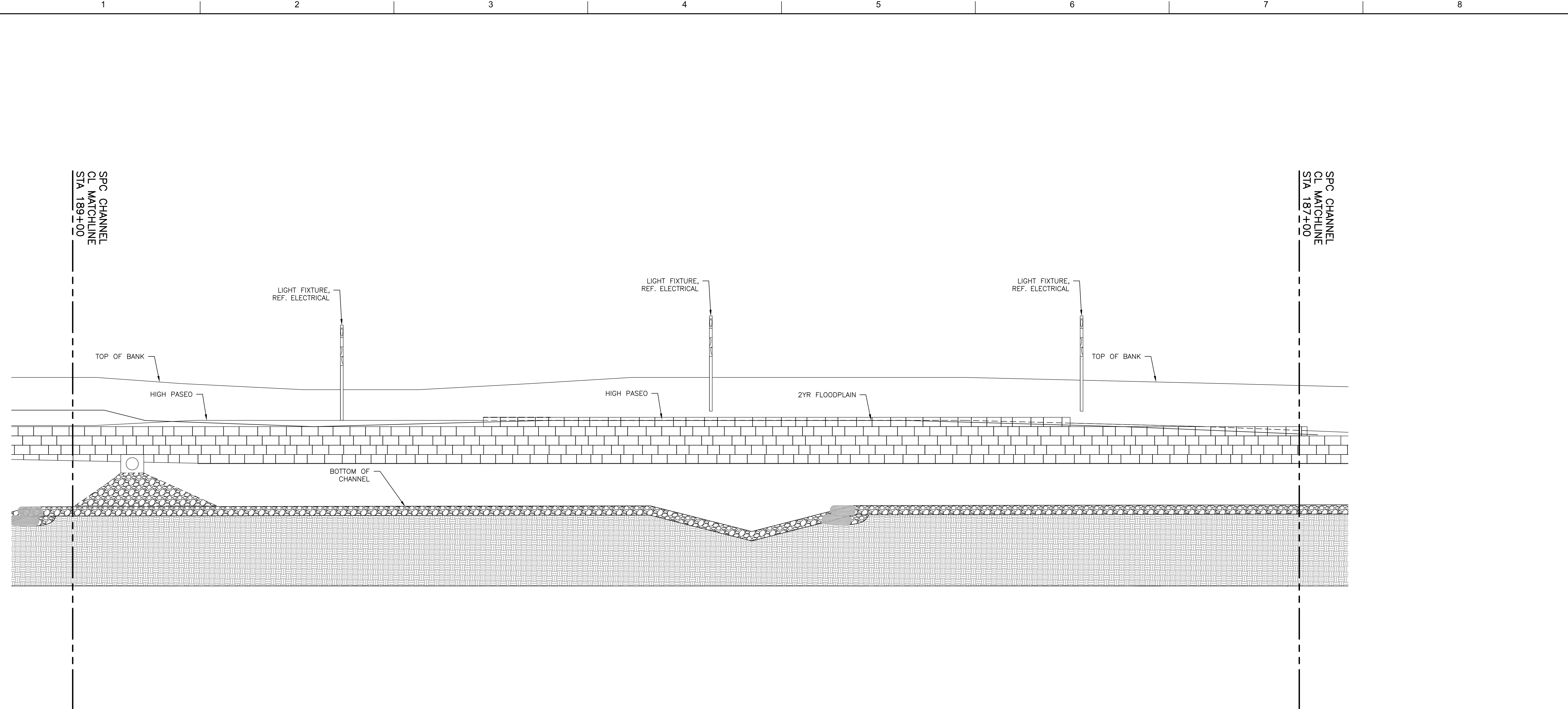
Reviewed by:
J. MIZE

Drawn by:
A. Castillo

Drawing No.

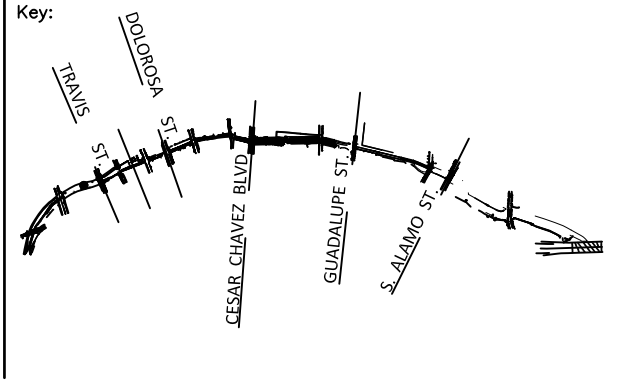

70A302

BAR LENGTH ON ORIGINAL
DRAWING EQUALS ONE INCH.
ADJUST SCALE ACCORDINGLY.



ELEVATION WEST BANK VIEW
SCALE: 1/8" = 1'-0"

ISSUE	DATE	DESCRIPTION
0	08/20/2021	ISSUED FOR CONSTRUCTION



Drawing Name:

**PHASE 3
MAIN CHANNEL
AREA ELEVATIONS**

SAN PEDRO CREEK IMPROVEMENTS
SAN ANTONIO TEXAS

Project Number:

Scale:
1/8" = 1' 0"

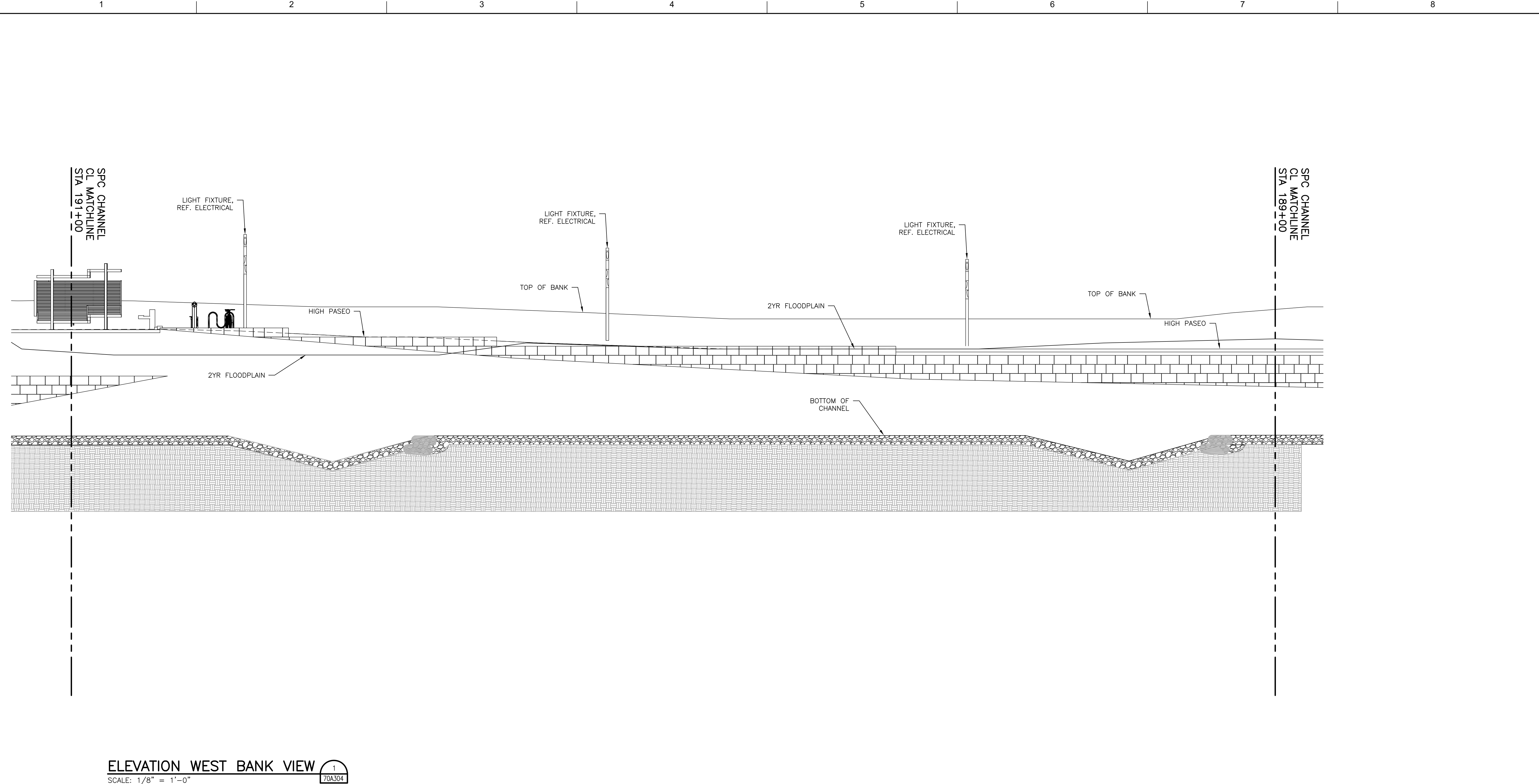
Date:

Reviewed by:
J. MIZE

Drawn by:
A. Castillo

Drawing No.
70A303

BAR LENGTH ON ORIGINAL
DRAWING EQUALS ONE INCH.
ADJUST SCALE ACCORDINGLY.



ELEVATION WEST BANK VIEW

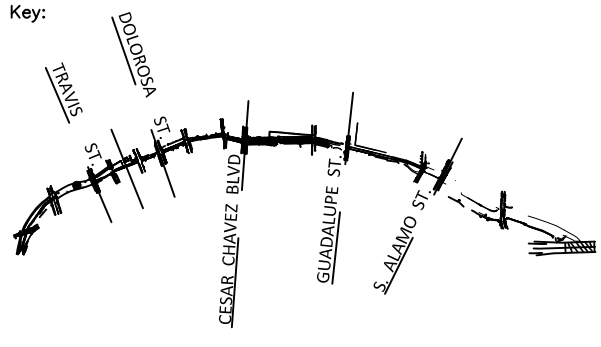

SCALE: 1/8" = 1'-0"

1
70A304

ISSUE	DATE	DESCRIPTION
0	08/20/2023	ISSUED FOR BIDS



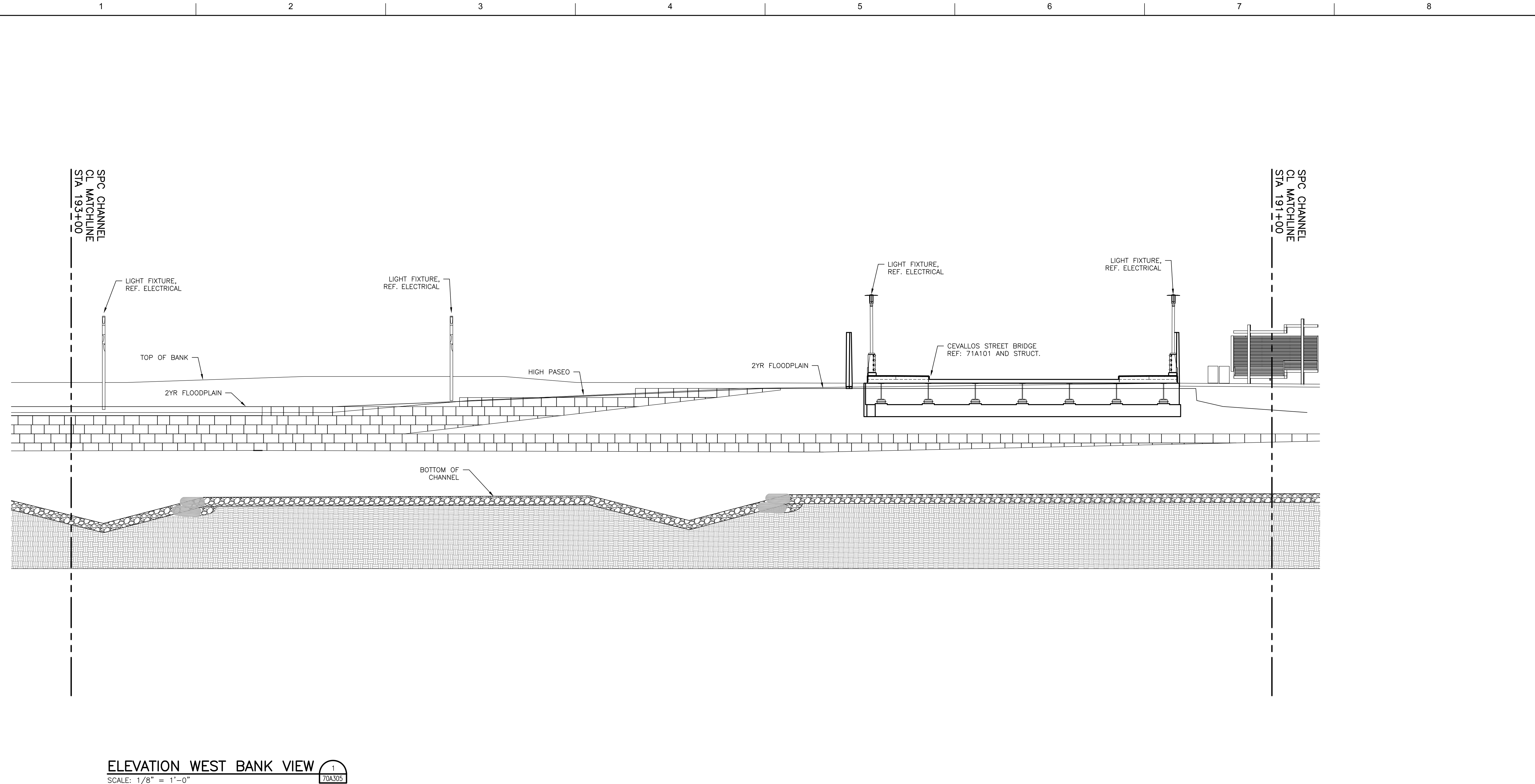
Prime Consultant:
HDR
Texas P.E. Firm
Registration No. F-754



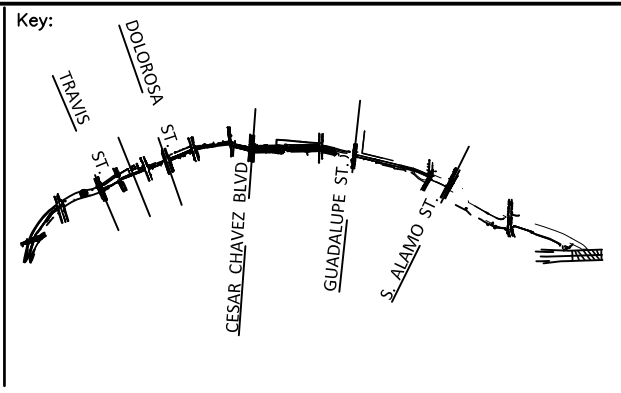

Drawing Name:
**PHASE 3
MAIN CHANNEL
AREA ELEVATIONS**
SAN PEDRO CREEK IMPROVEMENTS
SAN ANTONIO TEXAS

Project Number:
Scale:
1/8" = 1' 0"
Date:
Reviewed by:
J. MIZE
Drawn by:
A. Castillo

Drawing No.
70A304
BAR LENGTH ON ORIGINAL
DRAWING EQUALS ONE INCH.
ADJUST SCALE ACCORDINGLY.



ISSUE	DATE	DESCRIPTION
0	08/20/2021	ISSUED FOR CONSTRUCTION



Drawing Name:

PHASE 3 MAIN CHANNEL AREA ELEVATIONS

SAN PEDRO CREEK IMPROVEMENTS
SAN ANTONIO TEXAS

Project Number:

Scale:
1/8" = 1' 0"

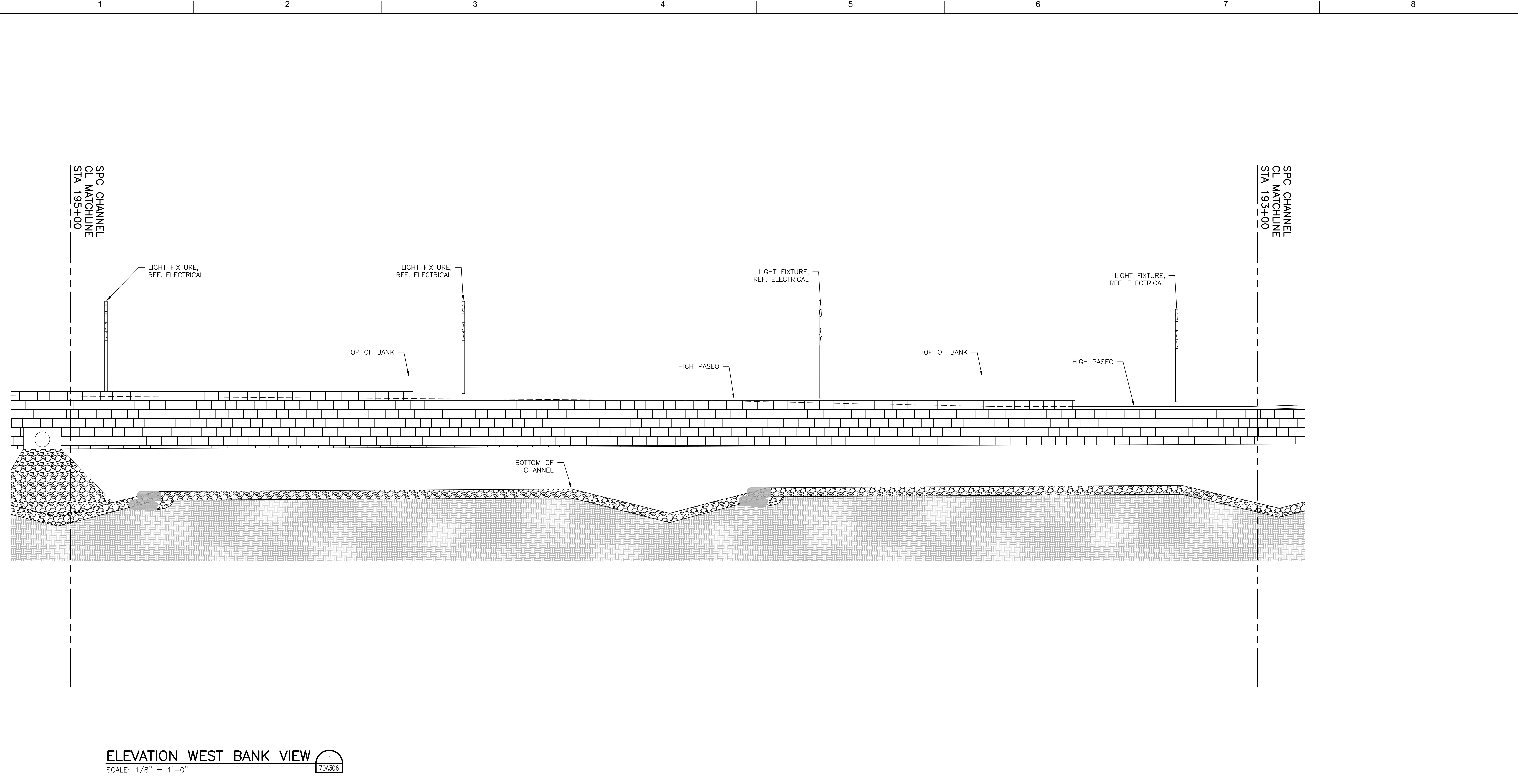
Date:

Reviewed by:
J. MIZE


Drawn by:
A. Castillo

Drawing No.
70A305

BAR LENGTH ON ORIGINAL
DRAWING EQUALS ONE INCH.
ADJUST SCALE ACCORDINGLY.




ISSUE	DATE	DESCRIPTION
0	08/20/2021	ISSUED FOR CONSTRUCTION




SAN ANTONIO RIVER AUTHORITY
Leaders in Watershed Solutions

Prime Consultant:




HDR
Texas P.E. Firm
Registration No. F-754


Consultant:



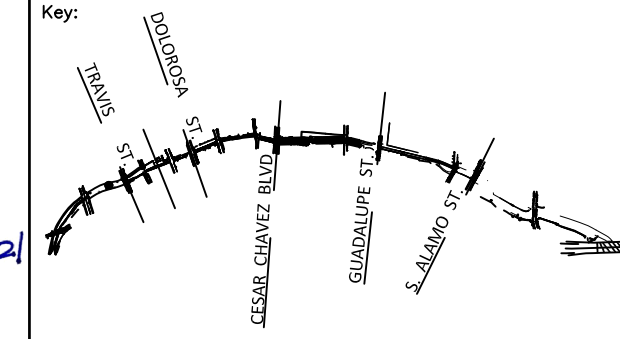
FORD POWELL CARSON



Consultant's Seal:



Key:



Drawing Name:

**PHASE 3
MAIN CHANNEL
AREA ELEVATIONS**

SAN PEDRO CREEK IMPROVEMENTS
SAN ANTONIO TEXAS

Project Number:

Scale:
1/8" = 1' 0"


Date:

Reviewed by:
J. MIZE

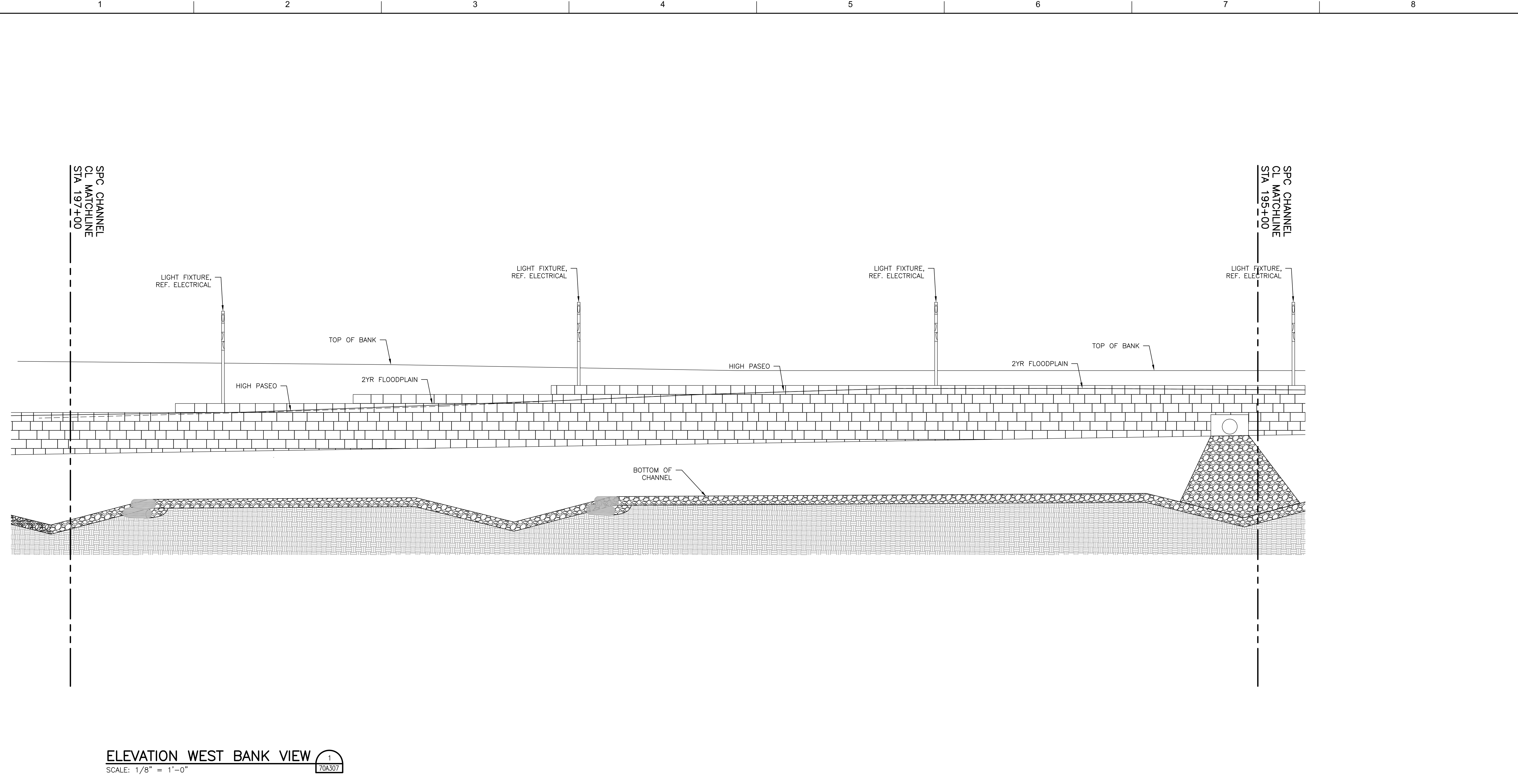
Drawn by:
A. Castillo

Drawing No.

70A306



BAR LENGTH ON ORIGINAL
DRAWING EQUALS ONE INCH.
ADJUST SCALE ACCORDINGLY.

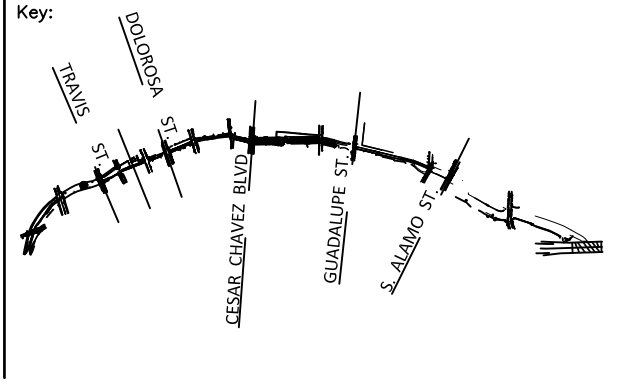



ELEVATION WEST BANK VIEW

SCALE: 1/8" = 1'-0"

1
70A307

ISSUE	DATE	DESCRIPTION
0	08/20/2021	ISSUED FOR CONSTRUCTION



Drawing Name:

**PHASE 3
MAIN CHANNEL
AREA ELEVATIONS**

SAN PEDRO CREEK IMPROVEMENTS
SAN ANTONIO TEXAS

Project Number:

Scale:
1/8" = 1' 0"

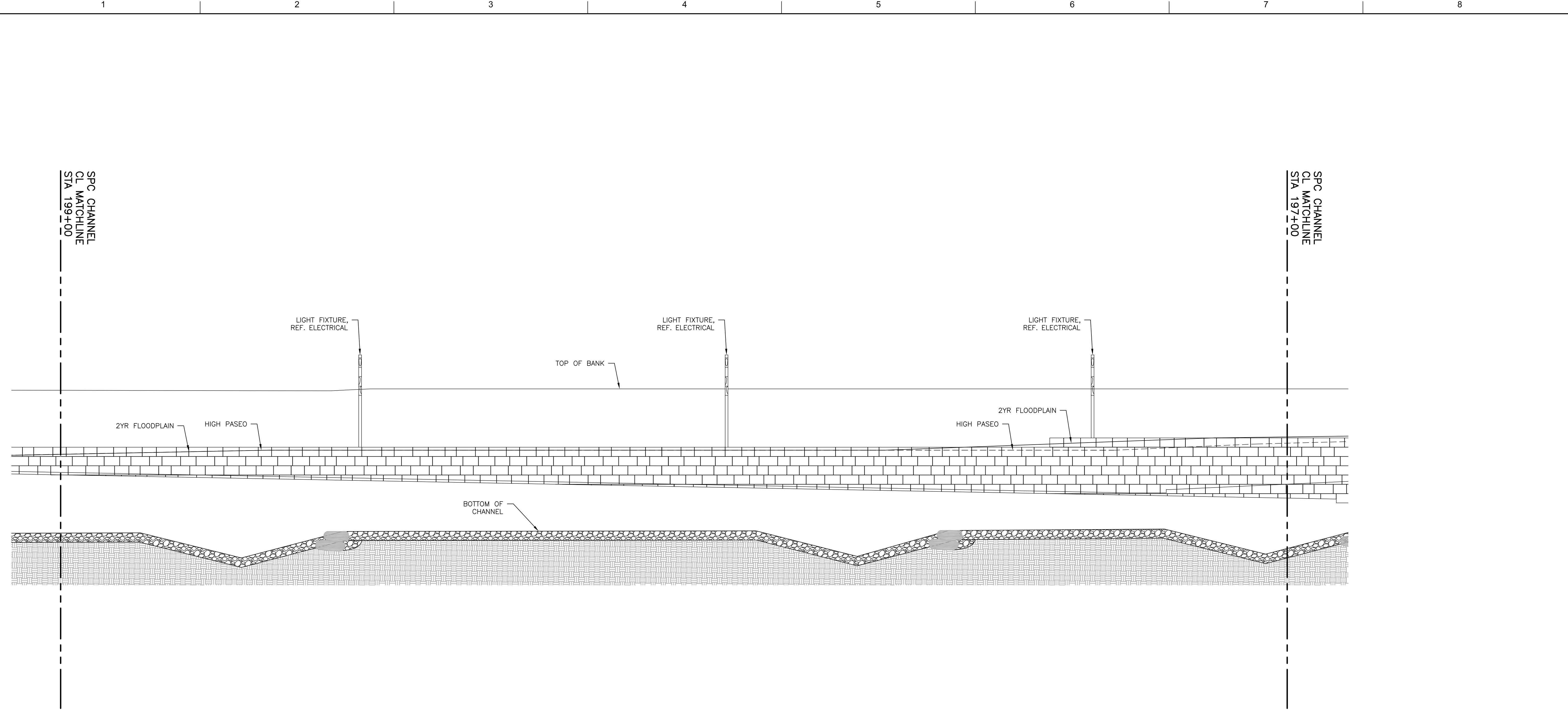
Date:

Reviewed by:
J. MIZE

Drawn by:
A. Castillo

Drawing No.
70A307

BAR LENGTH ON ORIGINAL
DRAWING EQUALS ONE INCH.
ADJUST SCALE ACCORDINGLY.

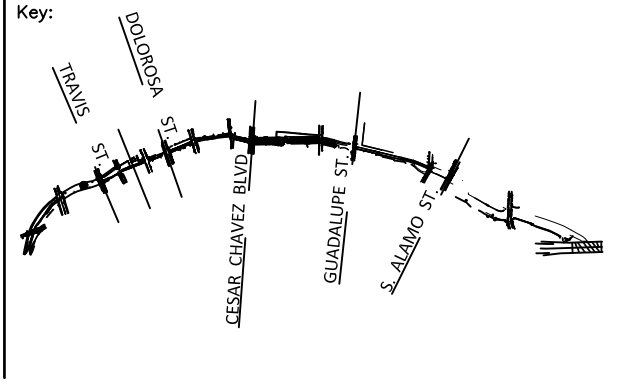



ELEVATION WEST BANK VIEW

SCALE: 1/8" = 1'-0"



ISSUE	DATE	DESCRIPTION
0	08/20/2021	ISSUED FOR CONSTRUCTION



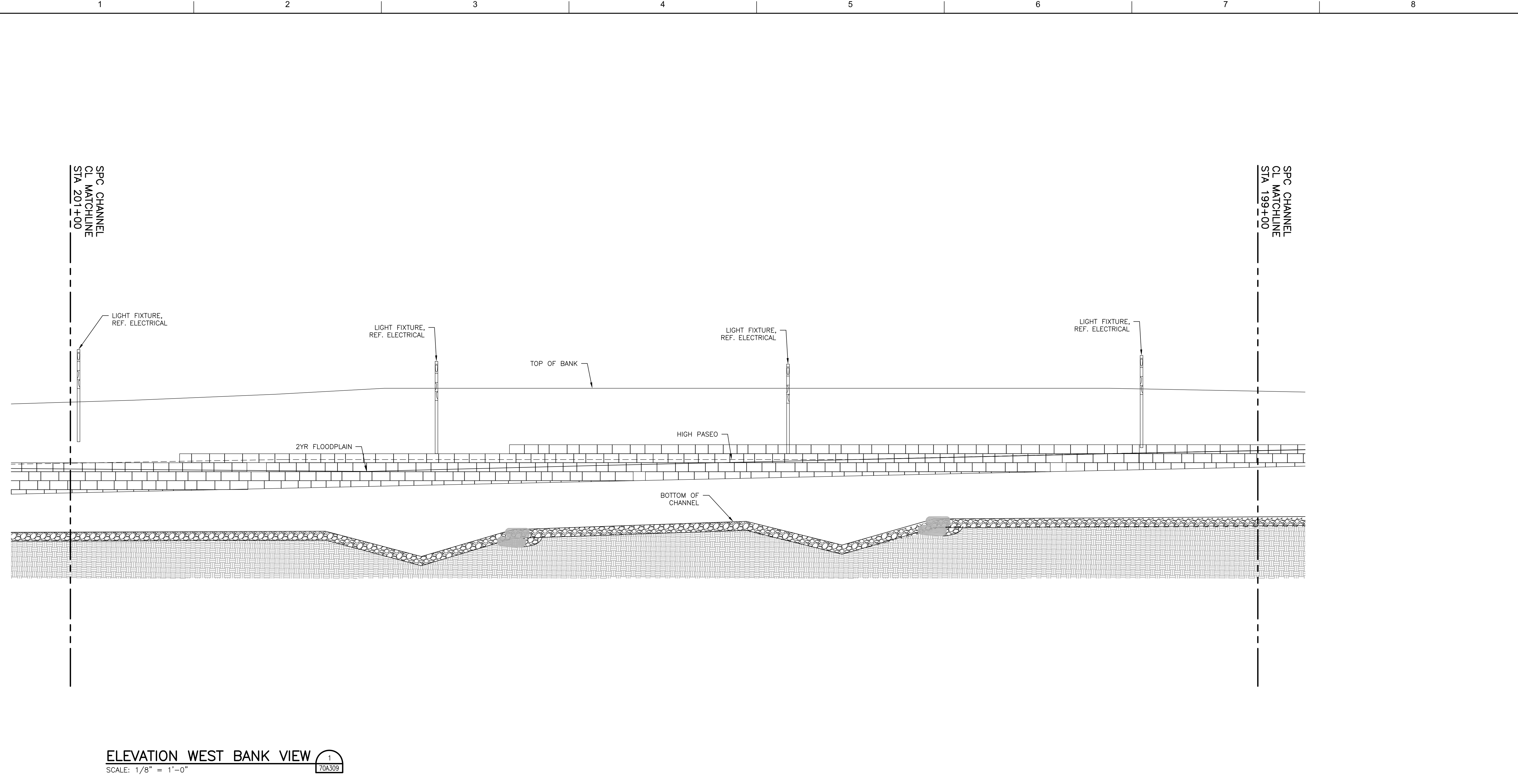
**PHASE 3
MAIN CHANNEL
AREA ELEVATIONS**

SAN PEDRO CREEK IMPROVEMENTS
SAN ANTONIO TEXAS

Project Number: _____
Scale: 1/8" = 1' 0"
Date: _____
Reviewed by: J. MIZE
Drawn by: A. Castillo

Drawing No. **70A308**

BAR LENGTH ON ORIGINAL
DRAWING EQUALS ONE INCH.
ADJUST SCALE ACCORDINGLY.



ELEVATION WEST BANK VIEW

SCALE: 1/8" = 1'-0"



ISSUE	DATE	DESCRIPTION
0	08/20/2021	ISSUED FOR CONSTRUCTION

SAN ANTONIO RIVER AUTHORITY
Leaders in Watershed Solutions

Prime Consultant:

Texas P.E. Firm
Registration No. F-754

Consultant:

FORD POWELL CARSON

Consultant's Seal:

Key:

Drawing Name:

PHASE 3
MAIN CHANNEL
AREA ELEVATIONS

SAN PEDRO CREEK IMPROVEMENTS
SAN ANTONIO TEXAS

Project Number:

Scale:
1/8" = 1' 0"

Date:

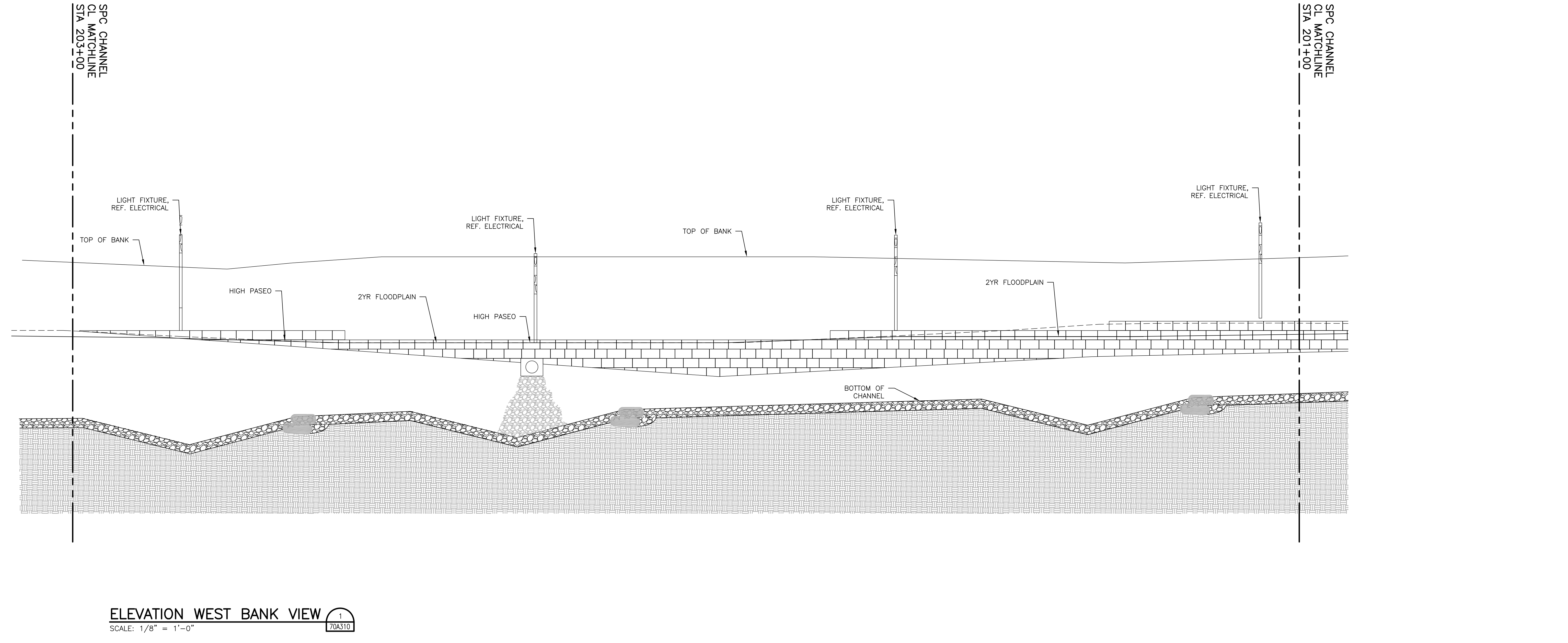
Reviewed by:
J. MIZE

Drawn by:
A. Castillo


Drawing No.

70A309

BAR LENGTH ON ORIGINAL
DRAWING EQUALS ONE INCH.
ADJUST SCALE ACCORDINGLY.




ISSUE	DATE	DESCRIPTION
0	08/20/2021	ISSUED FOR CONSTRUCTION




**SAN ANTONIO
RIVER AUTHORITY**
Leaders in Watershed Solutions

Prime Consultant:




Texas P.E. Firm
Registration No. F-754


Consultant:



FORD POWELL CARSON



Consultant's Seal:



Key:

Drawing Name:

**PHASE 3
MAIN CHANNEL
AREA ELEVATIONS**

SAN PEDRO CREEK IMPROVEMENTS
SAN ANTONIO TEXAS

Project Number:

Scale:
1/8" = 1' 0"


Date:

Reviewed by:
J. MIZE

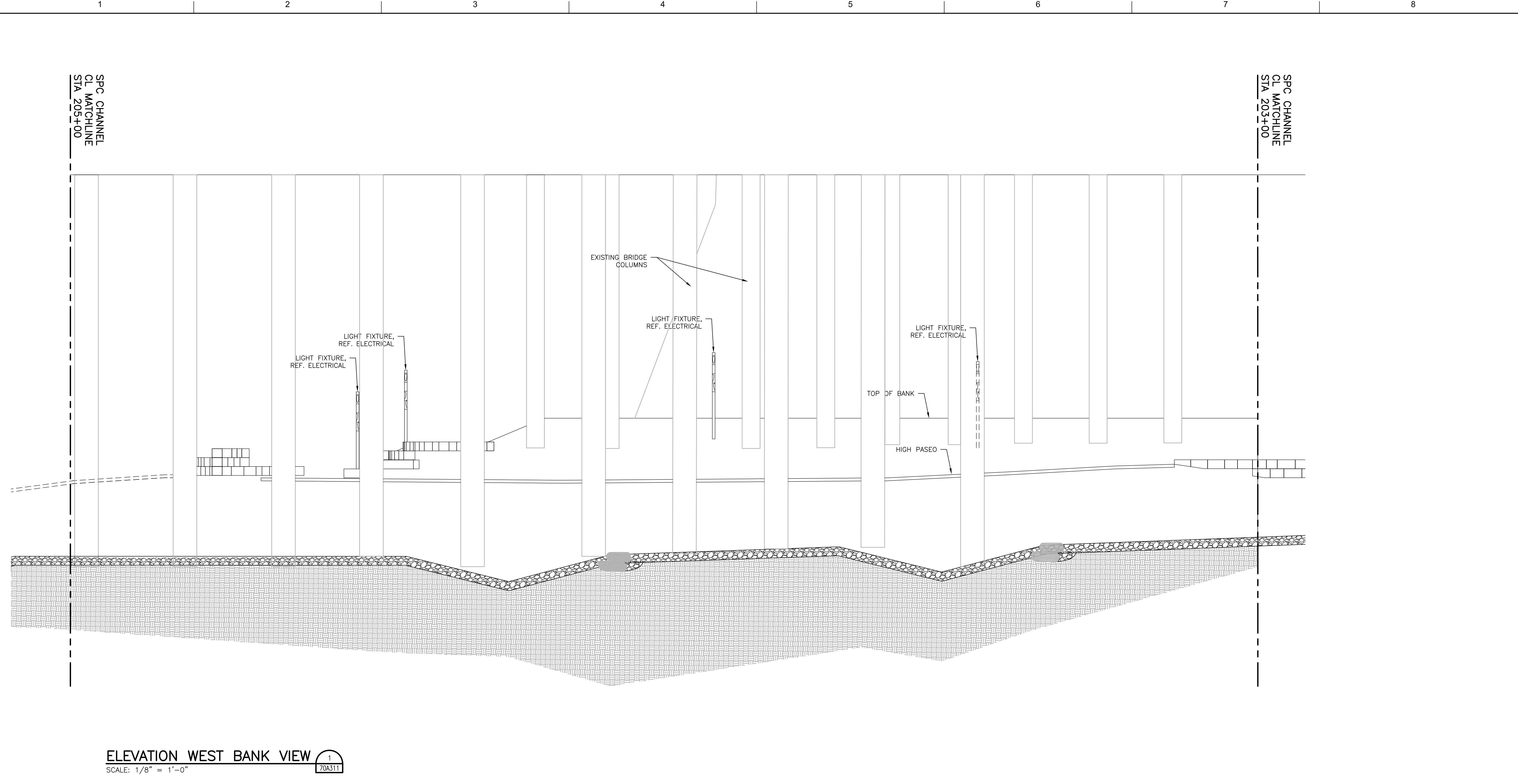
Drawn by:
A. Castillo

Drawing No.


70A310



BAR LENGTH ON ORIGINAL
DRAWING EQUALS ONE INCH.
ADJUST SCALE ACCORDINGLY.




ISSUE	DATE	DESCRIPTION
0	08/20/2021	ISSUED FOR CONSTRUCTION




SAN ANTONIO RIVER AUTHORITY
Leaders in Watershed Solutions

Prime Consultant:




HDR
Texas P.E. Firm
Registration No. F-754


Consultant:



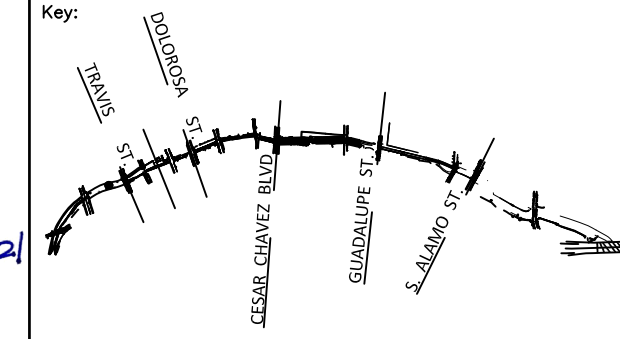
FORD POWELL CARSON



Consultant's Seal:



Key:



Drawing Name:

**PHASE 3
MAIN CHANNEL
AREA ELEVATIONS**

SAN PEDRO CREEK IMPROVEMENTS
SAN ANTONIO TEXAS

Project Number:

Scale:
1/8" = 1' 0"


Date:

Reviewed by:
J. MIZE

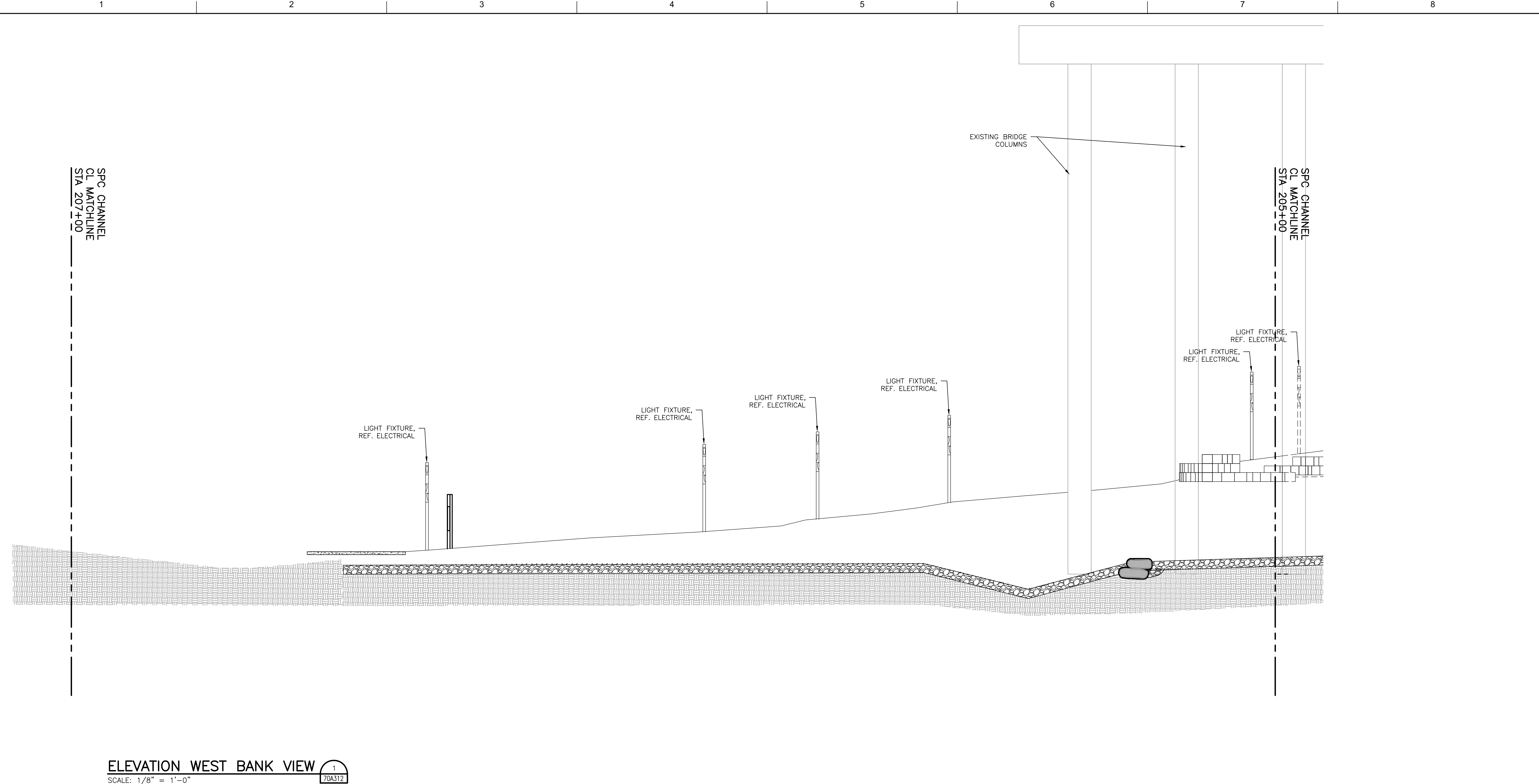
Drawn by:
A. Castillo

Drawing No.

70A311

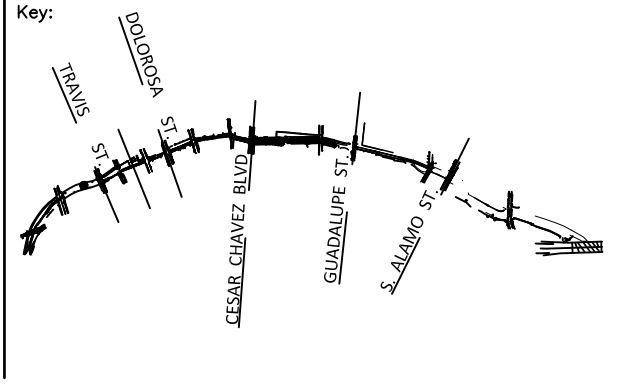



BAR LENGTH ON ORIGINAL
DRAWING EQUALS ONE INCH.
ADJUST SCALE ACCORDINGLY.



ELEVATION WEST BANK VIEW
SCALE: 1/8" = 1'-0"
1
70A312

ISSUE	DATE	DESCRIPTION
0	08/20/2021	ISSUED FOR CONSTRUCTION



Drawing Name:

**PHASE 3
MAIN CHANNEL
AREA ELEVATIONS**

SAN PEDRO CREEK IMPROVEMENTS
SAN ANTONIO TEXAS

Project Number:

Scale:
1/8" = 1' 0"

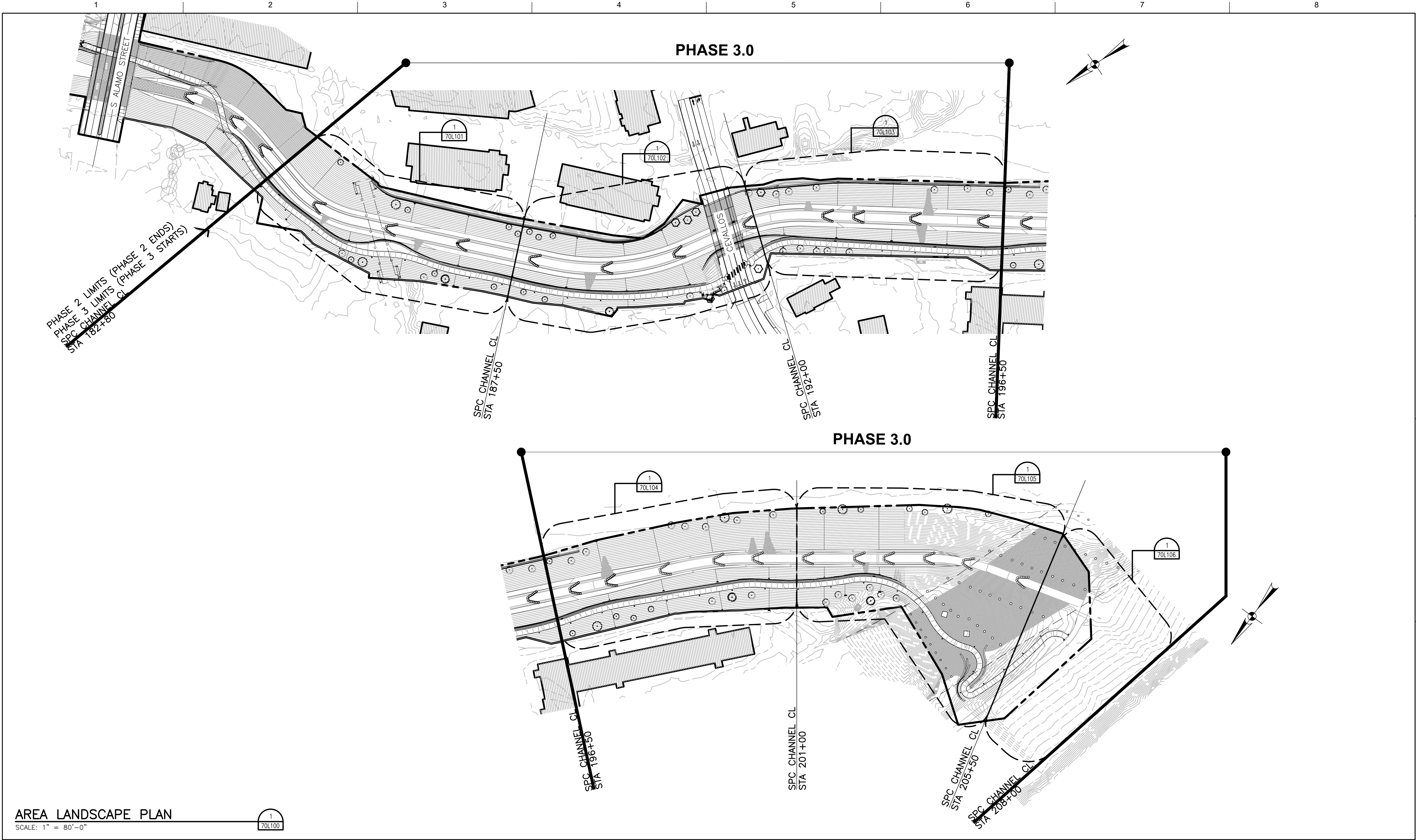
Date:

Reviewed by:
J. MIZE

Drawn by:
A. Castillo

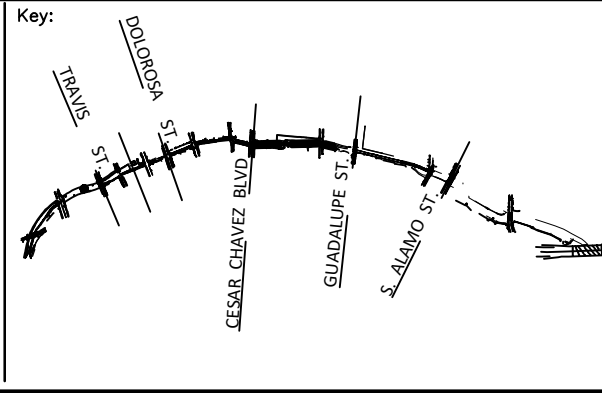

Drawing No.
70A312

BAR LENGTH ON ORIGINAL
DRAWING EQUALS ONE INCH.
ADJUST SCALE ACCORDINGLY.



AREA LANDSCAPE PLAN
SCALE: 1" = 80'-0"

ISSUE	DATE	DESCRIPTION
0	08/20/2021	ISSUED FOR CONSTRUCTION



Drawn by: K. MYCOCK

Reviewed by: B. EICHHOLZ

Date: 08/20/2021

Scale: 1"=80'

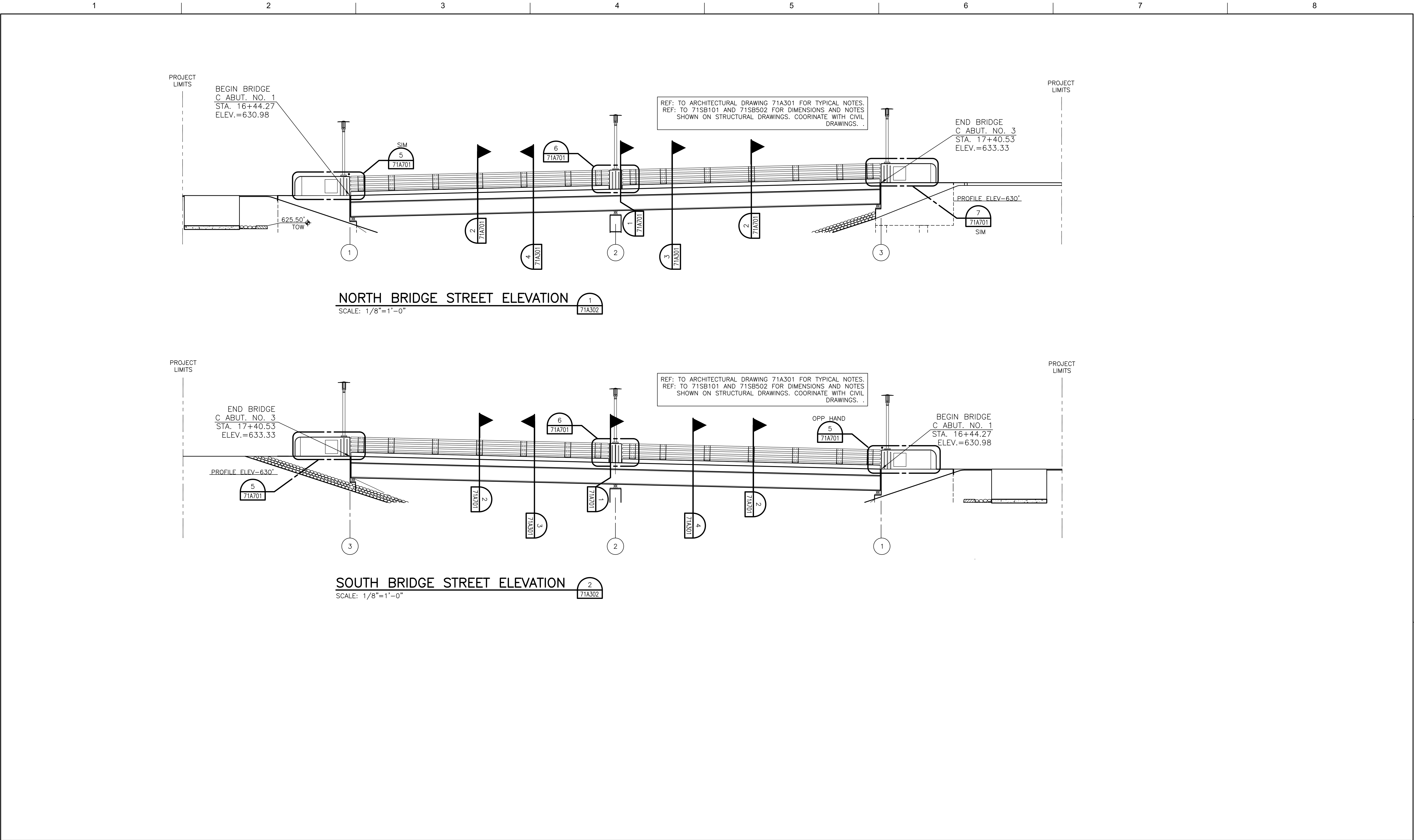
Project Number:

PHASE 3
MAIN CHANNEL
AREA LANDSCAPE PLAN

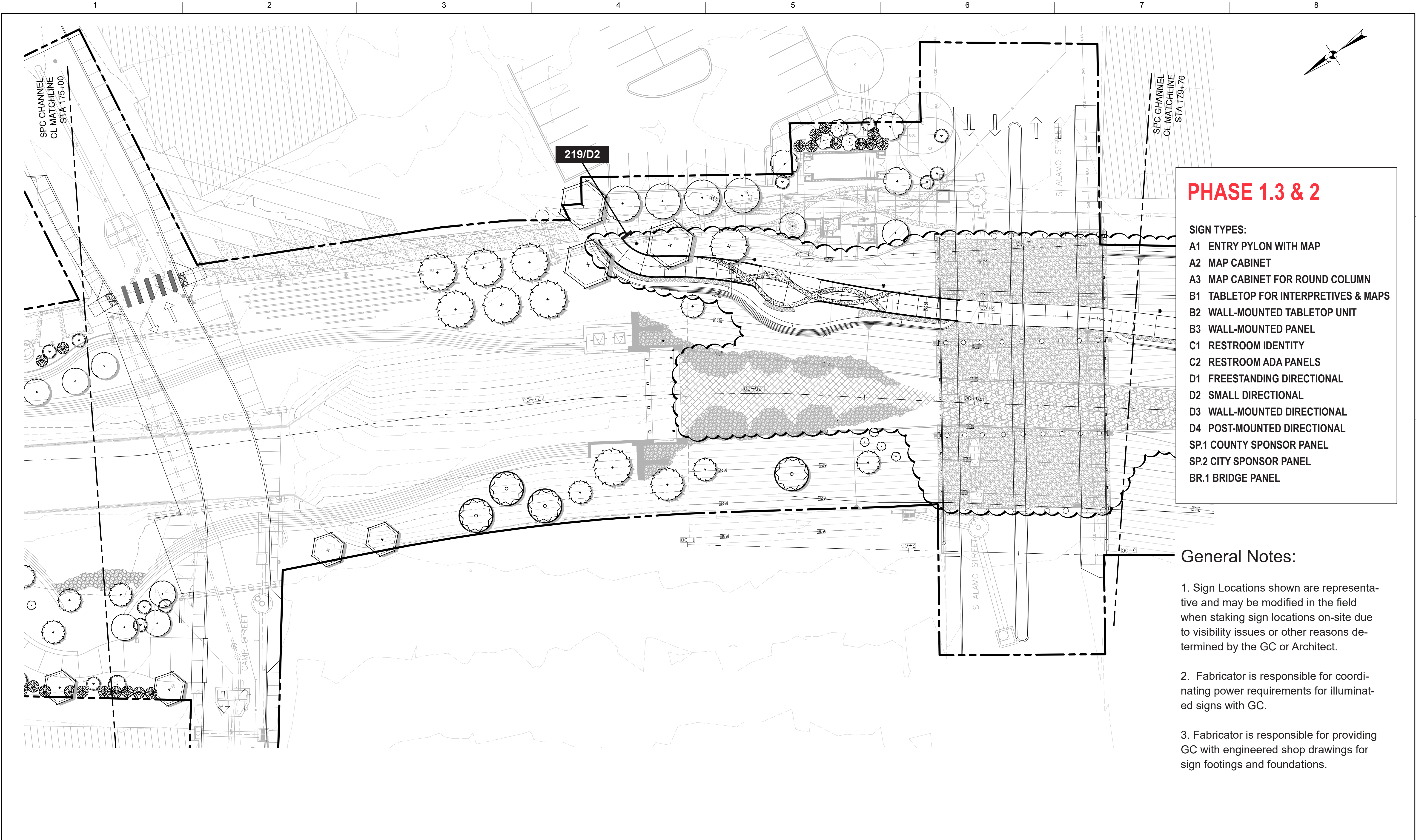
SAN PEDRO CREEK IMPROVEMENTS
SAN ANTONIO TEXAS

Drawing No. 70L100

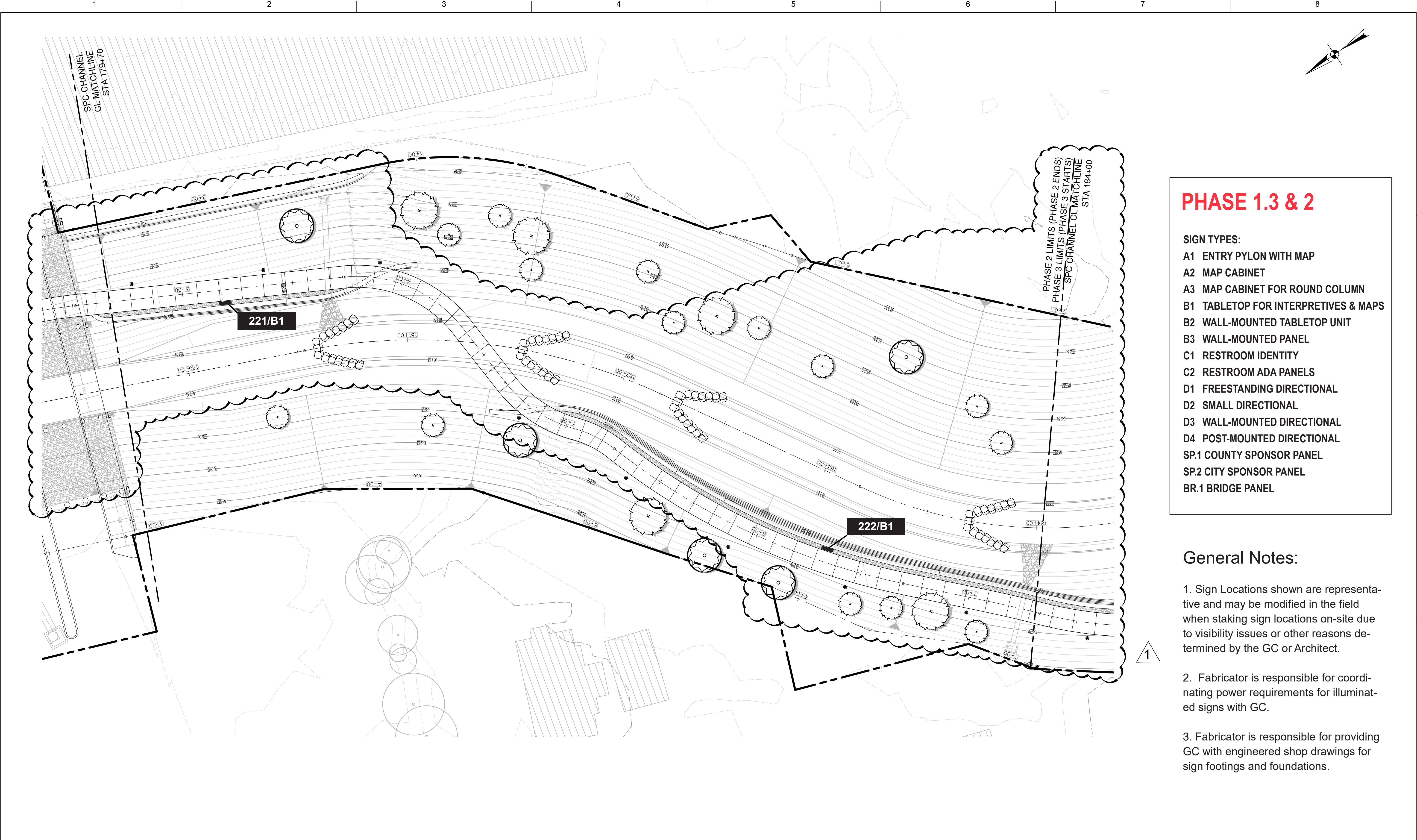
BAR LENGTH ON ORIGINAL
DRAWING EQUALS ONE INCH.
ADJUST SCALE ACCORDINGLY.



<table><tr><td>0</td><td>08/20/2021</td><td>ISSUED FOR CONSTRUCTION</td></tr><tr><td> </td><td> </td><td> </td></tr><tr><td> </td><td> </td><td> </td></tr><tr><td> </td><td> </td><td> </td></tr><tr><td> </td><td> </td><td> </td></tr><tr><td> </td><td> </td><td> </td></tr></table>			0	08/20/2021	ISSUED FOR CONSTRUCTION																<div><p>SAN ANTONIO RIVER AUTHORITY Leaders in Watershed Solutions</p></div>		<div><p>Prime Consultant:</p><p>Texas P.E. Firm Registration No. F-754</p></div>		<div><p>Consultant:</p><p>FORD POWELL CARSON</p></div>		<div><p>Consultant's Seal:</p><p>8/20/2021</p></div>		<div><p>Key:</p></div>		<div><p>Drawing Name:</p><p>PHASE 3 CEVALLOS ST. BRIDGE SECTIONS</p><p>SAN PEDRO CREEK IMPROVEMENTS SAN ANTONIO TEXAS</p></div>		<div><p>Project Number:</p><p>Scale: 1/8" = 1'-0"</p><p>Date:</p><p>Reviewed by: J. MIZE</p><p>Drawn by: V. LOPEZ</p></div>		<div><p>Drawing No.</p><p>71A302</p><p>BAR LENGTH ON ORIGINAL DRAWING EQUALS ONE INCH. ADJUST SCALE ACCORDINGLY.</p></div>	
0	08/20/2021	ISSUED FOR CONSTRUCTION																																		



<table><tr><td>0</td><td>07/31/2020</td><td>ISSUED FOR CONSTRUCTION</td></tr><tr><td>1</td><td>08/20/2021</td><td>ISSUED FOR CONSTRUCTION</td></tr><tr><td> </td><td> </td><td> </td></tr><tr><td> </td><td> </td><td> </td></tr><tr><td> </td><td> </td><td> </td></tr><tr><td> </td><td> </td><td> </td></tr></table>			0	07/31/2020	ISSUED FOR CONSTRUCTION	1	08/20/2021	ISSUED FOR CONSTRUCTION													<div><p>SAN ANTONIO RIVER AUTHORITY Leaders in Watershed Solutions</p></div> <div><p>Prime Consultant:</p><p>Texas P.E. Firm Registration No. F-754</p></div>		<p>Consultant:</p> <div><p>FORD POWELL & CARSON Architects & Planners, Inc.</p></div> <div><p>RIALTO STUDIO</p></div> <div><p>WorkShop</p></div>			Consultant's Seal:	Key: 	Drawing Name: STANDARD DRAWINGS GENERAL WAYFINDING KEYPLAN PH 2 <small>SAN PEDRO CREEK IMPROVEMENTS SAN ANTONIO TEXAS</small>		Project Number: Scale: Date: Reviewed by: J. Mize Drawn by: A. Gutzler	Drawing No. 02WF107 <small>BAR LENGTH ON ORIGINAL DRAWING EQUALS ONE INCH. ADJUST SCALE ACCORDINGLY.</small>
0	07/31/2020	ISSUED FOR CONSTRUCTION																													
1	08/20/2021	ISSUED FOR CONSTRUCTION																													



PHASE 1.3 & 2

- SIGN TYPES:
- A1 ENTRY PYLON WITH MAP
 - A2 MAP CABINET
 - A3 MAP CABINET FOR ROUND COLUMN
 - B1 TABLETOP FOR INTERPRETIVES & MAPS
 - B2 WALL-MOUNTED TABLETOP UNIT
 - B3 WALL-MOUNTED PANEL
 - C1 RESTROOM IDENTITY
 - C2 RESTROOM ADA PANELS
 - D1 FREESTANDING DIRECTIONAL
 - D2 SMALL DIRECTIONAL
 - D3 WALL-MOUNTED DIRECTIONAL
 - D4 POST-MOUNTED DIRECTIONAL
 - SP.1 COUNTY SPONSOR PANEL
 - SP.2 CITY SPONSOR PANEL
 - BR.1 BRIDGE PANEL

General Notes:

1. Sign Locations shown are representative and may be modified in the field when staking sign locations on-site due to visibility issues or other reasons determined by the GC or Architect.
2. Fabricator is responsible for coordinating power requirements for illuminated signs with GC.
3. Fabricator is responsible for providing GC with engineered shop drawings for sign footings and foundations.

<table><tr><td>1</td><td>08 / 20 / 2021</td><td>ISSUED FOR CONSTRUCTION</td></tr><tr><td> </td><td> </td><td> </td></tr><tr><td> </td><td> </td><td> </td></tr><tr><td> </td><td> </td><td> </td></tr><tr><td> </td><td> </td><td> </td></tr><tr><td> </td><td> </td><td> </td></tr><tr><td>ISSUE</td><td>DATE</td><td>DESCRIPTION</td></tr></table>			1	08 / 20 / 2021	ISSUED FOR CONSTRUCTION																ISSUE	DATE	DESCRIPTION	<div><p>SAN ANTONIO RIVER AUTHORITY Leaders in Watershed Solutions</p></div>		<div><p>Prime Consultant:</p><p>Texas P.E. Firm Registration No. F-754</p></div>		<div><p>Consultant:</p><p>FORD POWELL & CARSON Architects & Planners, Inc.</p></div>		<div><p>RIALTO STUDIO</p></div>		<div><p>WorkShop</p></div>		<div><p>Consultant's Seal:</p></div>		<div><p>Key:</p></div>		<div><p>Drawing Name:</p><p>STANDARD DRAWINGS GENERAL WAYFINDING KEYPLAN PH 2</p><p>SAN PEDRO CREEK IMPROVEMENTS SAN ANTONIO TEXAS</p></div>		<div><p>Project Number:</p><p>Scale: NTS</p><p>Date:</p><p>Reviewed by: J. Mize</p><p>Drawn by: A. Gutzler</p></div>		<div><p>Drawing No.</p><p>02WF108</p><p>BAR LENGTH ON ORIGINAL DRAWING EQUALS ONE INCH. ADJUST SCALE ACCORDINGLY.</p></div>	
1	08 / 20 / 2021	ISSUED FOR CONSTRUCTION																																									
ISSUE	DATE	DESCRIPTION																																									



PHASE 3

SIGN TYPES:

A1

ENTRY PYLON WITH MAP

A2

MAP CABINET

A3

MAP CABINET FOR ROUND COLUMN

B1

TABLETOP FOR INTERPRETIVES & MAPS

B2

WALL-MOUNTED TABLETOP UNIT

B3

WALL-MOUNTED PANEL

C1

RESTROOM IDENTITY

C2

RESTROOM ADA PANELS

D1

FREESTANDING DIRECTIONAL

D2

SMALL DIRECTIONAL

D3

WALL-MOUNTED DIRECTIONAL

D4

POST-MOUNTED DIRECTIONAL

SP.1

COUNTY SPONSOR PANEL

SP.2

CITY SPONSOR PANEL

BR.1

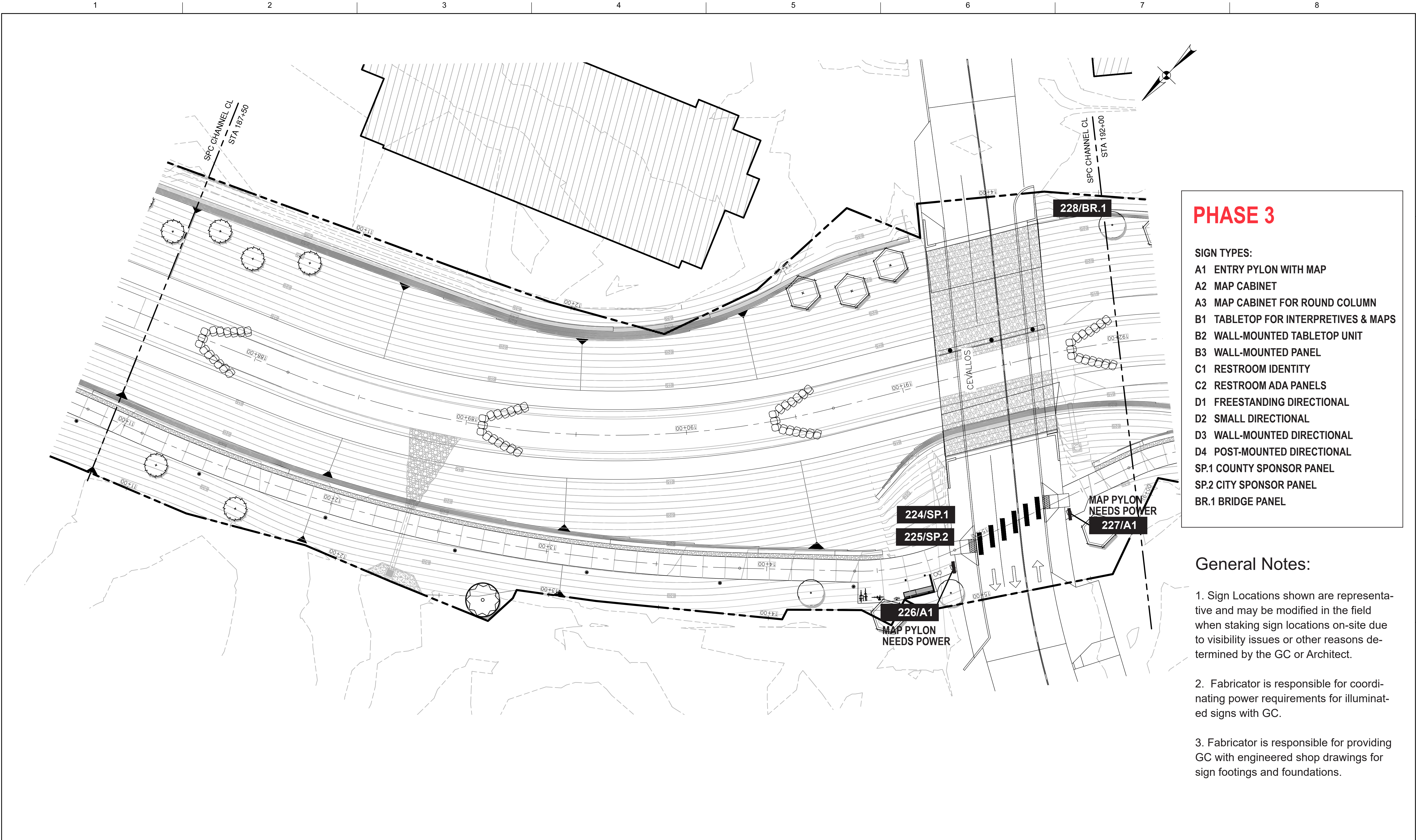
BRIDGE PANEL

- General Notes:
1.

Sign Locations shown are representative and may be modified in the field when staking sign locations on-site due to visibility issues or other reasons determined by the GC or Architect.
2.

Fabricator is responsible for coordinating power requirements for illuminated signs with GC.
3.

Fabricator is responsible for providing GC with engineered shop drawings for sign footings and foundations.

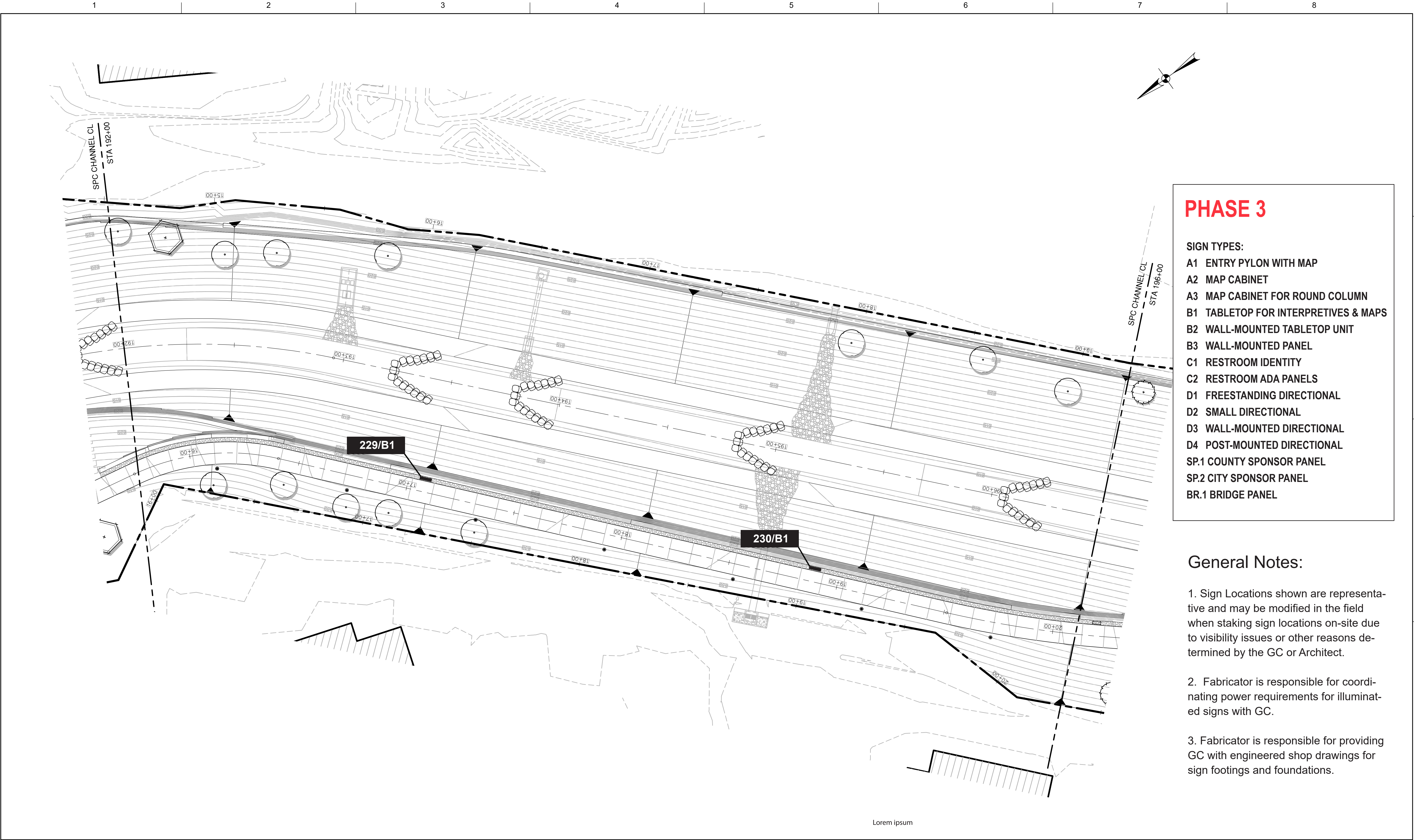


PHASE 3

- SIGN TYPES:
- A1 ENTRY PYLON WITH MAP
 - A2 MAP CABINET
 - A3 MAP CABINET FOR ROUND COLUMN
 - B1 TABLETOP FOR INTERPRETIVES & MAPS
 - B2 WALL-MOUNTED TABLETOP UNIT
 - B3 WALL-MOUNTED PANEL
 - C1 RESTROOM IDENTITY
 - C2 RESTROOM ADA PANELS
 - D1 FREESTANDING DIRECTIONAL
 - D2 SMALL DIRECTIONAL
 - D3 WALL-MOUNTED DIRECTIONAL
 - D4 POST-MOUNTED DIRECTIONAL
 - SP.1 COUNTY SPONSOR PANEL
 - SP.2 CITY SPONSOR PANEL
 - BR.1 BRIDGE PANEL

General Notes:

1. Sign Locations shown are representative and may be modified in the field when staking sign locations on-site due to visibility issues or other reasons determined by the GC or Architect.
2. Fabricator is responsible for coordinating power requirements for illuminated signs with GC.
3. Fabricator is responsible for providing GC with engineered shop drawings for sign footings and foundations.



PHASE 3

SIGN TYPES:

A1

ENTRY PYLON WITH MAP

A2

MAP CABINET

A3

MAP CABINET FOR ROUND COLUMN

B1

TABLETOP FOR INTERPRETIVES & MAPS

B2

WALL-MOUNTED TABLETOP UNIT

B3

WALL-MOUNTED PANEL

C1

RESTROOM IDENTITY

C2

RESTROOM ADA PANELS

D1

FREESTANDING DIRECTIONAL

D2

SMALL DIRECTIONAL

D3

WALL-MOUNTED DIRECTIONAL

D4

POST-MOUNTED DIRECTIONAL

SP.1

COUNTY SPONSOR PANEL

SP.2

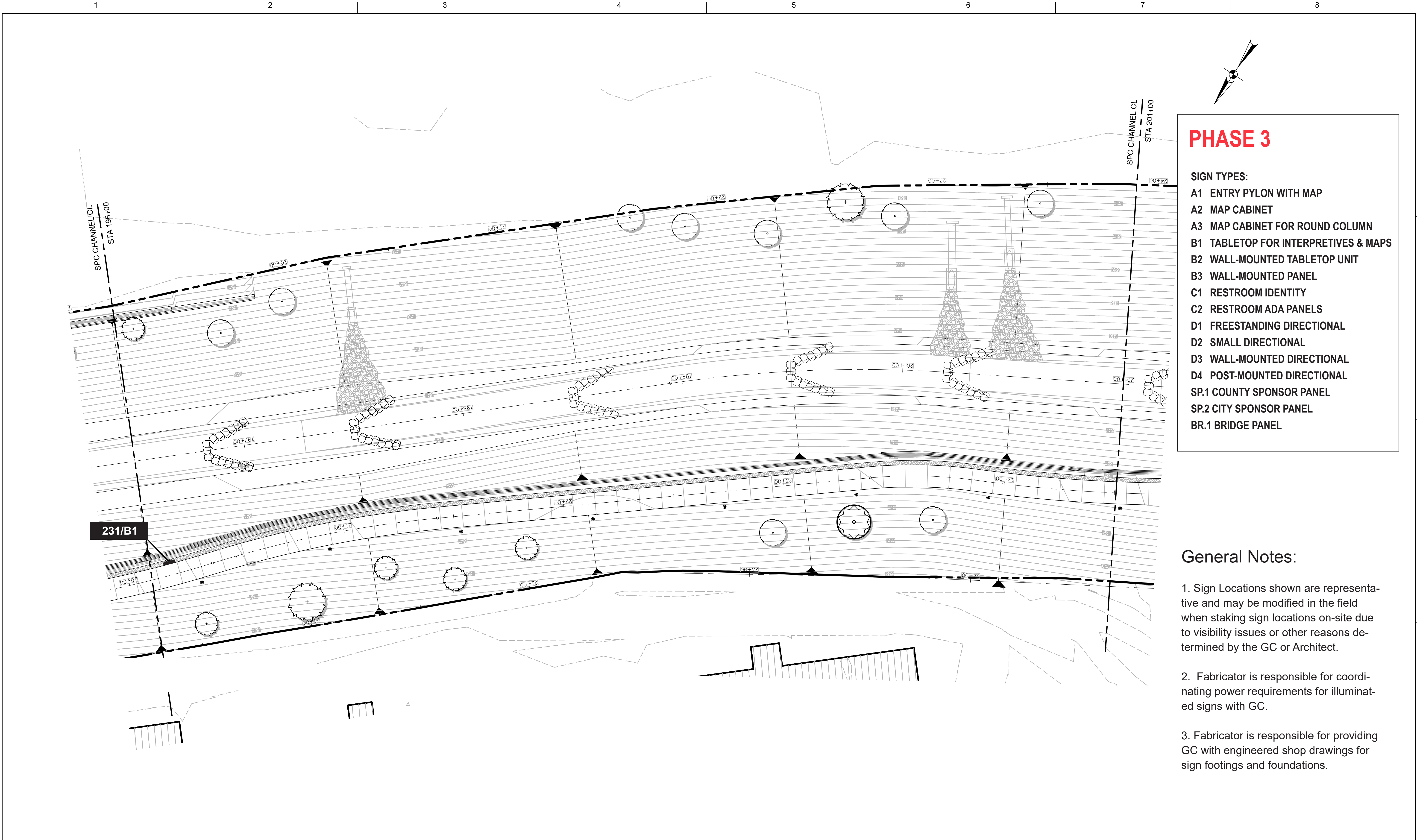
CITY SPONSOR PANEL

BR.1

BRIDGE PANEL

General Notes:

1. Sign Locations shown are representa-
tive and may be modified in the field
when staking sign locations on-site due
to visibility issues or other reasons de-
termined by the GC or Architect.
2. Fabricator is responsible for coordi-
nating power requirements for illuminat-
ed signs with GC.
3. Fabricator is responsible for providing
GC with engineered shop drawings for
sign footings and foundations.



PHASE 3

SIGN TYPES:

A1

ENTRY PYLON WITH MAP

A2

MAP CABINET

A3

MAP CABINET FOR ROUND COLUMN

B1

TABLETOP FOR INTERPRETIVES & MAPS

B2

WALL-MOUNTED TABLETOP UNIT

B3

WALL-MOUNTED PANEL

C1

RESTROOM IDENTITY

C2

RESTROOM ADA PANELS

D1

FREESTANDING DIRECTIONAL

D2

SMALL DIRECTIONAL

D3

WALL-MOUNTED DIRECTIONAL

D4

POST-MOUNTED DIRECTIONAL

SP.1

COUNTY SPONSOR PANEL

SP.2

CITY SPONSOR PANEL

BR.1

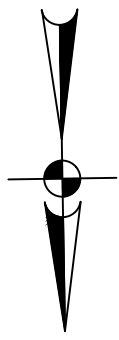
BRIDGE PANEL

- General Notes:
1.

Sign Locations shown are representative and may be modified in the field when staking sign locations on-site due to visibility issues or other reasons determined by the GC or Architect.
2.

Fabricator is responsible for coordinating power requirements for illuminated signs with GC.
3.

Fabricator is responsible for providing GC with engineered shop drawings for sign footings and foundations.



PHASE 3

- SIGN TYPES:
- A1 ENTRY PYLON WITH MAP
 - A2 MAP CABINET
 - A3 MAP CABINET FOR ROUND COLUMN
 - B1 TABLETOP FOR INTERPRETIVES & MAPS
 - B2 WALL-MOUNTED TABLETOP UNIT
 - B3 WALL-MOUNTED PANEL
 - C1 RESTROOM IDENTITY
 - C2 RESTROOM ADA PANELS
 - D1 FREESTANDING DIRECTIONAL
 - D2 SMALL DIRECTIONAL
 - D3 WALL-MOUNTED DIRECTIONAL
 - D4 POST-MOUNTED DIRECTIONAL
 - SP.1 COUNTY SPONSOR PANEL
 - SP.2 CITY SPONSOR PANEL
 - BR.1 BRIDGE PANEL

General Notes:

1. Sign Locations shown are representative and may be modified in the field when staking sign locations on-site due to visibility issues or other reasons determined by the GC or Architect.
2. Fabricator is responsible for coordinating power requirements for illuminated signs with GC.
3. Fabricator is responsible for providing GC with engineered shop drawings for sign footings and foundations.

<table><tr><td>0</td><td>08/20/2021</td><td>ISSUED FOR CONSTRUCTION</td></tr><tr><td> </td><td> </td><td> </td></tr><tr><td> </td><td> </td><td> </td></tr><tr><td> </td><td> </td><td> </td></tr><tr><td> </td><td> </td><td> </td></tr><tr><td>ISSUE</td><td>DATE</td><td>DESCRIPTION</td></tr></table>			0	08/20/2021	ISSUED FOR CONSTRUCTION													ISSUE	DATE	DESCRIPTION	<p>SAN ANTONIO RIVER AUTHORITY Leaders in Watershed Solutions</p>	<p>Prime Consultant:</p> <p>Texas P.E. Firm Registration No. F-754</p>	<p>Consultant:</p> <p>FORD POWELL CARSON</p>		<p>Consultant's Seal:</p>	<p>Key:</p>	<p>Drawing Name:</p> <p>STANDARD DRAWINGS GENERAL WAYFINDING KEYPLAN PH 3</p> <p>SAN PEDRO CREEK IMPROVEMENTS SAN ANTONIO TEXAS</p>	<p>Project Number:</p> <p>Scale: NTS</p> <p>Date:</p> <p>Reviewed by: J. Mize</p> <p>Drawn by: A. Gutzler</p>	<p>Drawing No.</p> <p>02WF113</p>
0	08/20/2021	ISSUED FOR CONSTRUCTION																											
ISSUE	DATE	DESCRIPTION																											



PHASE 3

- SIGN TYPES:
- A1 ENTRY PYLON WITH MAP
 - A2 MAP CABINET
 - A3 MAP CABINET FOR ROUND COLUMN
 - B1 TABLETOP FOR INTERPRETIVES & MAPS
 - B2 WALL-MOUNTED TABLETOP UNIT
 - B3 WALL-MOUNTED PANEL
 - C1 RESTROOM IDENTITY
 - C2 RESTROOM ADA PANELS
 - D1 FREESTANDING DIRECTIONAL
 - D2 SMALL DIRECTIONAL
 - D3 WALL-MOUNTED DIRECTIONAL
 - D4 POST-MOUNTED DIRECTIONAL
 - SP.1 COUNTY SPONSOR PANEL
 - SP.2 CITY SPONSOR PANEL
 - BR.1 BRIDGE PANEL

General Notes:

1. Sign Locations shown are representative and may be modified in the field when staking sign locations on-site due to visibility issues or other reasons determined by the GC or Architect.
2. Fabricator is responsible for coordinating power requirements for illuminated signs with GC.
3. Fabricator is responsible for providing GC with engineered shop drawings for sign footings and foundations.

<table><tr><td>0</td><td>08/20/2021</td><td>ISSUED FOR CONSTRUCTION</td></tr><tr><td> </td><td> </td><td> </td></tr><tr><td> </td><td> </td><td> </td></tr><tr><td> </td><td> </td><td> </td></tr><tr><td> </td><td> </td><td> </td></tr></table>			0	08/20/2021	ISSUED FOR CONSTRUCTION													<div><p>SAN ANTONIO RIVER AUTHORITY Leaders in Watershed Solutions</p></div> <div><p>Texas P.E. Firm Registration No. F-754</p></div>		<div><p>Prime Consultant:</p><p>FORD POWELL CARSON</p></div> <div></div>		<div><p>Consultant's Seal:</p></div> <div><p>Key:</p></div>		<div><p>Drawing Name:</p><p>STANDARD DRAWINGS GENERAL WAYFINDING KEYPLAN PH 3</p><p>SAN PEDRO CREEK IMPROVEMENTS SAN ANTONIO TEXAS</p></div>		<div><p>Project Number:</p><p>Scale: NTS</p><p>Date:</p><p>Reviewed by: J. Mize</p><p>Drawn by: A. Gutzler</p></div> <div><p>Drawing No.</p><p>02WF114</p><p>BAR LENGTH ON ORIGINAL DRAWING EQUALS ONE INCH. ADJUST SCALE ACCORDINGLY.</p></div>	
0	08/20/2021	ISSUED FOR CONSTRUCTION																									

